

FOR OFFICE USE ONLY	

HOUSE FLOOR AMENDMENTS

2022 First Extraordinary Session

Amendments proposed by Representative Schexnayder to Engrossed House Bill No. 1 by Representative Schexnayder

1 AMENDMENT NO. 1

2 On page 1, delete lines 13 through 19 and delete pages 2 and 3 and on page 4, delete lines
3 1 and 2 and insert the following:

4 "(1) District 1 is composed of Precincts 1, 2, 3, 4, 5, 7, 8, 9, 10, 11, 12, 13,
5 14, 15, 16, 17, 18, 19, 20, 21, 22, 23, 24, 25, 26, 27, 28, 29, 30, 31, 32, 33, 34, 35, 36,
6 37, 38, 39, 40, 41, 42, 43, 44, 45, 46, 51, 52, 53, 54, 55, 56, 57, 58, 59, 60, 61, 62, 63,
7 64, 65, 66, 67, 68, 69, 70, 71, 72, 73, 74, 75, 76, 77, 78, 79, 80, 81, 82, 83, 84, 85, 86,
8 87, 88, 89, 90, 91, 92, 93, 94, 95, 96, 97, 98, 99, 100, 101, 102, 103, 105, 106, 116,
9 117, 118, 119, 120, 121, 122, 123, 124, 125A, 125B, 126, 127, 128, 129, 130, 132,
10 134, 136, 192, 198, 199, 203, 246, 247, 248, 1-GI, 1-H, 2-H, 3-H, 4-H, 5-H, 6-H,
11 7-H, 8-H, 9-H, 1-K, 2-K, 3-K, 4-K, 5-K, 6-KA, 6-KB, 7-KA, 7-KB, 8-K, 9-K, 10-K,
12 11-K, 12-K, 13-KA, 14-K, 16-K, 17-K, 18-K, 19-K, 20-K, 25-K, 27-K, 28-K, 29-K,
13 34-K, 35-K, and 1-L of Jefferson Parish; Precincts 3-2, 3-3, 3-6, 4-1, 4-2, 4-3, 4-4,
14 4-5, 4-6, 7-3, 8-1, 9-1, 9-2, 10-1, 10-2, 10-3, 10-4, 10-5, 10-6, 10-7, 10-8, 10-9,
15 10-10, 10-11, 10-12, 10-13, 10-14, 10-15, 10-16, 11-1, and 11-2 of Lafourche Parish;
16 Precincts 3-20, 4-7, 4-8, 4-9, 4-11, 4-14, 4-15, 4-17, 4-17A, 4-18, 4-20, 4-21, 4-22,
17 4-23, 5-15, 5-16, 5-17, 5-18, 7-41, 7-42, 14-2, 14-3, 14-4, 14-7, 14-8, 14-9, 14-10,
18 14-11, 14-12, 14-13A, 14-14, 14-15, 14-16, 14-18A, 14-19, 14-21, 16-2, 16-3, 17-1,
19 17-17, 17-18, 17-18A, 17-19, and 17-20 of Orleans Parish; Plaquemines Parish; St.
20 Bernard Parish; St. Tammany Parish; Precincts 48, 49, 70, 70A, 71, 72, 72A, 73, 74,
21 120, 122, 122A, 122B, 124, 124A, 137A, 141A, 145, 147, 149, 149A, and 151 of
22 Tangipahoa Parish; and Precincts 11, 15, 19, 20, 21, 23, 25, 27, 29, 31, 32, 34, 35,
23 36, 38, 41, 43, 45, 46, 48, 49, 52, 53, 54, 55, 56, 57, 58, 59, 60, 61, 63, 69, 71, 72, 83,
24 85, 88, 89, 90, 110, and 111 of Terrebonne Parish.

25 (2) District 2 is composed of Precincts 30, 36, 37, 39, 42, 44, 45, 47, 48, 50,
26 51, 52, 53, 54, 55, 57, and 65 of Ascension Parish; Precincts 1-1, 1-2, 2-2, 4-3, 5-5,
27 6-1, 6-2, 6-3, and 7-1 of Assumption Parish; Precincts 1-2, 1-3, 1-4, 1-5, 1-6, 1-10,
28 1-11, 1-13, 1-14, 1-15, 1-16, 1-17, 1-18, 1-19, 1-21, 1-22, 1-23, 1-24, 1-25, 1-26,
29 1-27, 1-28, 1-29, 1-30, 1-31, 1-32, 1-36, 1-50, 1-51, 1-58, 1-61, 1-62, 1-63, 1-67,
30 1-77, 1-84, 1-85, 1-86, 1-91, 1-92, 1-93, 1-94, 1-95, 1-100, 1-101, 1-104, 2-1, 2-9,
31 2-11, 2-13, 2-16, 2-20, 2-22, 2-23, 2-24, and 2-30 of East Baton Rouge Parish;
32 Precincts 1, 3, 6, 7, 9, 10, 11, 12, 13C, 14, 14A, 15, 16, 17, 18, 19, 20, 21, 22, and
33 23 of Iberville Parish; Precincts 104, 108, 115, 131, 133, 138, 150, 151, 152, 153,
34 154, 155, 156, 157A, 157B, 170, 171, 172, 173, 174, 175, 176, 177, 178, 179A,
35 179B, 180, 181, 182, 183, 184, 185A, 185B, 187, 188, 189, 190, 191, 193A, 193B,
36 194A, 194B, 195, 196, 197A, 197B, 200, 201, 202, 204, 205, 210, 211, 212, 213A,
37 213B, 213C, 214A, 214B, 215, 216A, 216B, 216C, 217, 225, 226, 227, 228, 229,
38 230, 231, 232A, 232B, 234, 235, 236, 237, 238A, 238B, 1-G, 2-G, 3-G, 4-G, 5-G,
39 6-G, 7-G, 8-G, 9-G, 10-G, 11-G, 12-G, 13-G, 13-KB, 15-K, 21-K, 22-K, 23-K, 24-K,
40 26-K, 30-K, 31-K, 33-K, 1-W, 2-W, 3-W, 4-W, 5-W, 6-W, and 7-W of Jefferson
41 Parish; Precincts 1-1, 1-2, 1-5, 1-6, 2-1, 2-2, 2-4, 2-6, 2-7, 3-1, 3-8, 3-9, 3-12, 3-14,
42 3-15, 3-18, 3-19, 4-2, 4-3, 4-5, 4-6, 5-1, 5-2, 5-3, 5-5, 5-7, 5-8, 5-9, 5-10, 5-11, 5-12,
43 5-13, 6-1, 6-2, 6-4, 6-6, 6-7, 6-8, 6-9, 7-1, 7-2, 7-4, 7-5, 7-6, 7-7, 7-8, 7-9A, 7-10,
44 7-11, 7-12, 7-13, 7-14, 7-15, 7-16, 7-17, 7-18, 7-19, 7-20, 7-21, 7-23, 7-24, 7-25,
45 7-25A, 7-26, 7-27, 7-27B, 7-28, 7-28A, 7-29, 7-30, 7-32, 7-33, 7-35, 7-37, 7-37A,

1 7-40, 8-1, 8-2, 8-4, 8-6, 8-7, 8-8, 8-9, 8-12, 8-13, 8-14, 8-15, 8-19, 8-20, 8-21, 8-22,
 2 8-23, 8-24, 8-25, 8-26, 8-27, 8-28, 8-30, 9-1, 9-3, 9-4, 9-5, 9-6, 9-7, 9-8, 9-9, 9-10,
 3 9-11, 9-12, 9-13, 9-14, 9-15, 9-16, 9-17, 9-19, 9-21, 9-23, 9-25, 9-26, 9-28, 9-28C,
 4 9-29, 9-30, 9-30A, 9-31, 9-31A, 9-31B, 9-31D, 9-32, 9-33, 9-34A, 9-35, 9-35A,
 5 9-36, 9-36B, 9-37, 9-38, 9-38A, 9-39, 9-39B, 9-40, 9-40A, 9-40C, 9-41, 9-41A,
 6 9-41B, 9-41C, 9-41D, 9-42, 9-42C, 9-43A, 9-43B, 9-43C, 9-43E, 9-43F, 9-43G,
 7 9-43H, 9-43I, 9-43J, 9-43K, 9-43L, 9-43M, 9-43N, 9-44, 9-44A, 9-44B, 9-44D,
 8 9-44E, 9-44F, 9-44G, 9-44I, 9-44J, 9-44L, 9-44M, 9-44N, 9-44O, 9-44P, 9-44Q,
 9 9-45, 9-45A, 10-3, 10-6, 10-7, 10-8, 10-9, 10-11, 10-12, 10-13, 10-14, 11-2, 11-3,
 10 11-4, 11-5, 11-8, 11-9, 11-10, 11-11, 11-12, 11-13, 11-14, 11-17, 12-1, 12-2, 12-3,
 11 12-4, 12-5, 12-6, 12-7, 12-8, 12-9, 12-10, 12-11, 12-12, 12-13, 12-14, 12-16, 12-17,
 12 12-19, 13-1, 13-2, 13-3, 13-4, 13-5, 13-6, 13-7, 13-8, 13-9, 13-10, 13-11, 13-12,
 13 13-13, 13-14, 13-15, 13-16, 14-1, 14-5, 14-6, 14-17, 14-20, 14-23, 14-24A, 14-25,
 14 14-26, 15-1, 15-2, 15-3, 15-5, 15-6, 15-8, 15-9, 15-10, 15-11, 15-12, 15-12A, 15-13,
 15 15-13A, 15-13B, 15-14, 15-14A, 15-14B, 15-14C, 15-14D, 15-14E, 15-14F, 15-14G,
 16 15-15, 15-15A, 15-15B, 15-16, 15-17, 15-17A, 15-17B, 15-18, 15-18A, 15-18B,
 17 15-18C, 15-18D, 15-18E, 15-18F, 15-19, 15-19A, 15-19B, 15-19C, 16-1, 16-1A,
 18 16-4, 16-5, 16-6, 16-7, 16-8, 16-9, 17-2, 17-3, 17-4, 17-5, 17-6, 17-7, 17-8, 17-9,
 19 17-10, 17-11, 17-12, 17-13, 17-13A, 17-14, 17-15, and 17-16 of Orleans Parish;
 20 Precincts 1-1, 1-2, 1-3, 1-5, 2-1, 2-2, 2-3, 2-4, 2-5, 4-1, 4-2, 4-3, 4-4, 5-1, 5-3, 5-4,
 21 6-6, 6-7, 6-8, 7-1, 7-2, 7-3, and 7-4 of St. Charles Parish; St. James Parish; Precincts
 22 1-1, 1-2, 1-3, 1-4, 1-5, 2-1, 2-2, 2-3, 2-4, 3-1, 3-2, 3-4, 4-1, 4-2, 4-3, 4-14, 5-1, 5-8,
 23 6-1, 6-3, 6-4, and 7-7 of St. John the Baptist Parish; and Precincts 1A, 1B, 1C, 2B,
 24 6, 7B, 8, 10A, 10B, 11A, 11B, 13A, 13B, 14, and 15 of West Baton Rouge Parish."

25 AMENDMENT NO. 2

26 On page 4, delete lines 9 through 28 and on page 5, delete lines 1 through 27 and insert the
 27 following:

28 "(4) District 4 is composed of Allen Parish; Beauregard Parish; Bienville
 29 Parish; Bossier Parish; Caddo Parish; Claiborne Parish; DeSoto Parish; Evangeline
 30 Parish; Natchitoches Parish; Precincts C1, C11-A, C13, C14, C30, C37-A, C37-B,
 31 C38-A, C38-B, C39, S1, S2, S4, S5, S6A, S6B, S7, S8, S9, S10, S11, S26, S27, S28,
 32 and S29 of Rapides Parish; Red River Parish; Sabine Parish; St. Landry Parish;
 33 Vernon Parish; and Webster Parish.

34 (5) District 5 is composed of Avoyelles Parish; Caldwell Parish; Catahoula
 35 Parish; Concordia Parish; East Carroll Parish; East Feliciana Parish; Franklin Parish;
 36 Grant Parish; Jackson Parish; LaSalle Parish; Lincoln Parish; Madison Parish;
 37 Morehouse Parish; Ouachita Parish; Pointe Coupee Parish; Precincts C2, C3, C4, C5,
 38 C6, C7, C8, C9, C10, C11-B, C15, C17, C18, C19, C20, C21, C22, C23, C24, C25,
 39 C26, C27, C28, C31, C32, C33, C34, C35, C36, C40, C41, C42, N1, N2, N3, N4,
 40 N5, N6, N7, N8, N9, N10, N11, N12, N13-A, N13-B, N14-A, N14-B, N15, N16,
 41 N17, N18-A, N18-B, N19, N20, N21, N22, N23, N24, N25, N26, N27, N28, N29,
 42 S13, S14, S15, S16, S17, S18, S19, S20, S21, S22, S23, S24, and S25 of Rapides
 43 Parish; Richland Parish; St. Helena Parish; Precincts 1, 2, 6, 11, 15, 16, 17, 18, 26,
 44 27, 28, 33, 40, 40A, 41, 42, 42A, 43, 44, 45, 45A, 46, 47, 101, 102, 104, 104A, 105,
 45 106, 106A, 107, 108, 109, 110, 111A, 112, 114, 115B, 116, 117, 118, 119, 120A,
 46 120B, 121, 121A, 123, 125, 127, 127A, 129, 129A, 133, 133A, 137, 137B, 137C,
 47 137D, 139, 141, 143, and 143A of Tangipahoa Parish; Tensas Parish; Union Parish;
 48 Washington Parish; West Carroll Parish; West Feliciana Parish; and Winn Parish.

49 (6) District 6 is composed of Precincts 1, 2, 3, 4, 5, 6, 7, 8, 9, 10, 11, 12, 13,
 50 14, 15, 16, 17, 18, 20, 21, 22, 23, 24, 25, 26, 27, 28, 31, 32, 33, 34, 35, 40, 41, 43, 58,
 51 61, 62, 63, 64, 66, 71, 72, 73, 76, 77, and 78 of Ascension Parish; Precincts 2-1, 2-3,
 52 2-4, 2-5, 3-1, 3-2, 4-1, 4-2, 5-1, 5-2, 5-3, 7-2, 7-3, 8-1, and 9-1 of Assumption Parish;
 53 Precincts 1-1, 1-7, 1-8, 1-9, 1-12, 1-20, 1-33, 1-34, 1-35, 1-37, 1-38, 1-39, 1-40,
 54 1-41, 1-42, 1-43, 1-44, 1-45, 1-46, 1-47, 1-48, 1-49, 1-52, 1-53, 1-54, 1-55, 1-56,
 55 1-57, 1-59, 1-60, 1-64, 1-65, 1-66, 1-68, 1-69, 1-70, 1-71, 1-72, 1-73, 1-74, 1-75,
 56 1-76, 1-78, 1-79, 1-80, 1-81, 1-82, 1-83, 1-87, 1-88, 1-89, 1-90, 1-97, 1-98, 1-99,

1 1-102, 1-103, 1-105, 1-107, 2-2, 2-3, 2-4, 2-5, 2-6, 2-7, 2-8, 2-10, 2-12, 2-14, 2-15,
 2 2-17, 2-18, 2-19, 2-21, 2-25, 2-26, 2-27, 2-28, 2-29, 2-31, 2-32, 2-33, 2-34, 2-35,
 3 2-36, 2-37, 3-1, 3-2, 3-3, 3-4, 3-5, 3-6, 3-7, 3-8, 3-9, 3-10, 3-11, 3-12, 3-13, 3-14,
 4 3-15, 3-16, 3-17, 3-18, 3-19, 3-20, 3-21, 3-22, 3-23, 3-24, 3-25, 3-26, 3-27, 3-28,
 5 3-29, 3-30, 3-31, 3-32, 3-33, 3-34, 3-35, 3-36, 3-37, 3-38, 3-39, 3-40, 3-41, 3-43,
 6 3-44, 3-45, 3-46, 3-47, 3-48, 3-49, 3-50, 3-51, 3-52, 3-53, 3-54, 3-55, 3-56, 3-57,
 7 3-58, 3-59, 3-60, 3-61, 3-62, 3-63, 3-64, 3-65, 3-66, 3-67, 3-68, 3-69, 3-70, 3-71, and
 8 3-72 of East Baton Rouge Parish; Precincts 4, 5, 13, 15B, 24, 25, 26, 27, 28, 29, 31,
 9 and 32 of Iberville Parish; Precincts 1-1, 1-2, 1-3, 1-4, 1-5, 2-1, 2-1A, 2-2, 2-3, 2-3A,
 10 2-4, 2-5, 2-6, 2-7, 2-8, 2-9, 2-10, 2-11, 2-12, 2-13, 2-14, 3-1, 3-4, 3-5, 5-1, 5-1A,
 11 5-1B, 5-2, 6-1, 6-2, 6-3, 6-4, 6-5, 7-1, 7-2, 7-4, 11-3, 11-4, and 11-5 of Lafourche
 12 Parish; Livingston Parish; Precincts 1-6, 2-6, 3-1, 3-2, 3-3, 5-5, 6-1, 6-2, and 6-4 of
 13 St. Charles Parish; Precincts 4-13, 5-4, 5-7, 7-2, 7-3, and 7-5 of St. John the Baptist
 14 Parish; Precincts 1 and 2 of St. Martin Parish; Precincts 24, 41, and 45 of St. Mary
 15 Parish; Precincts 1, 4, 5, 7, 8, 9, 10, 12, 13, 14, 16, 17, 18, 51, 64, 65, 67, 68, 73, 74,
 16 76, 82, 84, 86, and 87 of Terrebonne Parish; and Precincts 2A, 3, 4, 5, 7A, 9, 12, 16,
 17 17, 18, 19, 20, 21, and 22 of West Baton Rouge Parish."

Differing Assignments

Plan: HFAHB1 362 80 (Schexnayder)

Page: 1 of 4

	HFAHB1 362 80 (Schexnayder)	HB1 Engrossed (Schexnayder) 221ES-2
Jefferson		
57	1	2
116	1	2
138	2	1
29-K	1	2
Lafourche		
3-2	1	6
3-4	6	1
3-5	6	1
7-3	1	6
7-4	6	1
11-5	6	1
Orleans		
7-41	1	2
7-42	1	2
14-5	2	1
14-6	2	1
14-17	2	1
14-20	2	1
16-1	2	1
16-1A	2	1
17-2	2	1
Rapides		
C2	5	4
C3	5	4
C4	5	4
C5	5	4
C6	5	4
C7	5	4
C8	5	4
C9	5	4
C10	5	4
C11-B	5	4
C15	5	4
C17	5	4
C18	5	4
C19	5	4
C20	5	4
C21	5	4
C22	5	4
C23	5	4
C24	5	4
C25	5	4
C26	5	4
C27	5	4

Differing Assignments

Plan: HFAHB1 362 80 (Schexnayder)

Page: 2 of 4

	HFAHB1 362 80 (Schexnayder)	HB1 Engrossed (Schexnayder) 221ES-2
C28	5	4
C31	5	4
C32	5	4
C33	5	4
C34	5	4
C35	5	4
C36	5	4
C40	5	4
C41	5	4
C42	5	4
N1	5	4
N2	5	4
N3	5	4
N4	5	4
N5	5	4
N6	5	4
N7	5	4
N8	5	4
N9	5	4
N10	5	4
N11	5	4
N12	5	4
N13-A	5	4
N13-B	5	4
N14-A	5	4
N14-B	5	4
N15	5	4
N18-A	5	4
N19	5	4
N20	5	4
N21	5	4
N22	5	4
S13	5	4
S14	5	4
S15	5	4
S17	5	4
S18	5	4
S19	5	4
S20	5	4
S21	5	4
S22	5	4
S23	5	4
S24	5	4
S25	5	4

Differing Assignments

Plan: HFAHB1 362 80 (Schexnayder)

Page: 3 of 4

	HFAHB1 362 80 (Schexnayder)	HB1 Engrossed (Schexnayder) 221ES-2
St. Landry		
1	4	5
2	4	5
3	4	5
4	4	5
5	4	5
6	4	5
7	4	5
7A	4	5
8	4	5
9	4	5
10	4	5
11	4	5
12	4	5
13	4	5
14	4	5
15	4	5
16	4	5
17	4	5
18	4	5
19	4	5
20	4	5
21	4	5
22	4	5
23	4	5
24	4	5
25	4	5
26	4	5
27	4	5
28	4	5
29	4	5
30	4	5
31	4	5
32	4	5
33	4	5
34	4	5
35	4	5
36	4	5
37	4	5
38	4	5
39	4	5
40	4	5
41	4	5
42	4	5

Differing Assignments

Plan: HFAHB1 362 80 (Schexnayder)

Page: 4 of 4

	HFAHB1 362 80 (Schexnayder)	HB1 Engrossed (Schexnayder) 221ES-2
43	4	5
44	4	5
45	4	5
46	4	5
47	4	5
48	4	5
49	4	5
50	4	5
51	4	5
52	4	5
Tangipahoa		
48	1	5
49	1	5
137A	1	5
139	5	1
141A	1	5
143	5	1
143A	5	1
Terrebonne		
19	1	6
45	1	6
71	1	6
83	1	6
84	6	1
90	1	6

Plan Statistics

Plan: HFAHB1 362 80 (Schexnayder)

<u>Districts:</u>	<u># of Members</u>	<u>Actual Population</u>	<u>Ideal Population</u>	<u>Absolute Deviation</u>	<u>Relative Deviation</u>
District 1	1	776,268	776,292	-24	-0.003%
District 2	1	776,317	776,292	25	0.003%
District 3	1	776,275	776,292	-17	-0.002%
District 4	1	776,288	776,292	-4	-0.001%
District 5	1	776,322	776,292	30	0.004%
District 6	1	776,287	776,292	-5	-0.001%
Grand Total:	6	4,657,757	4,657,752		

Ideal Population Per Member: 776292
 Number of Districts for Plan Type: 6
 Range of District Populations: 776,268 to 776,322
 Absolute Mean Deviation: 9
 Absolute Range: -24 to 30
 Absolute Overall Range: 54
 Relative Mean Deviation: 0.00%
 Relative Range: 0.00% to 0.00%
 Relative Overall Range: 0.00%

<i>Ideal - Actual:</i>	-5
<i>Remainder:</i>	5
<i>Unassigned Population:</i>	0

District Summary

Plan: HFAHB1 362 80 (Schexnayder)

	Total Population	Total White	Total Black	Total Asian	Total Other	Total Hispanic	VAP Total	VAP White	VAP Black	VAP Hispanic Total	Reg Total Dec 2021	Reg White Dec 2021	Reg Black Dec 2021	Reg Other Dec 2021	Reg Dem Total Dec 2021	Reg Rep Total Dec 2021	Reg Other Total Dec 2021
District 1																	
Jefferson	245,132	158,171	32,307	12,015	38,152	47,716	196,104	132,171	23,683	34,196	150,722	117,879	13,544	19,299	42,569	62,703	45,450
Lafourche	43,701	35,524	1,903	534	2,779	3,353	33,330	28,074	1,095	2,127	25,831	23,680	621	1,530	7,825	10,753	7,253
Orleans	48,050	38,141	3,973	1,929	3,438	5,984	39,613	31,740	3,348	5,070	32,683	27,730	1,551	3,402	12,756	9,732	10,195
Plaquemines	23,515	14,287	5,428	1,317	1,786	2,236	17,334	10,856	3,857	1,377	13,908	9,513	3,134	1,261	5,086	5,062	3,760
St. Bernard	43,764	24,497	12,309	1,381	4,630	6,010	31,775	18,992	7,944	4,028	25,653	18,233	5,497	1,923	10,335	6,620	8,698
St. Tammany	264,570	196,641	38,643	5,774	17,852	20,844	202,228	154,621	26,761	14,310	178,779	145,724	21,142	11,913	40,588	84,470	53,721
Tangipahoa	39,681	29,260	7,152	457	1,874	2,202	30,157	22,966	4,838	1,493	23,497	19,131	3,395	971	6,143	10,262	7,092
Terrebonne	67,855	41,957	14,123	1,008	4,221	5,084	51,018	33,541	9,579	3,210	37,987	27,455	7,210	3,322	11,507	14,989	11,491
District 1	776,268	538,478	115,838	24,415	74,732	93,429	601,559	432,961	81,105	65,811	489,060	389,345	56,094	43,621	136,809	204,591	147,660
	100.000%	69.368%	14.922%	3.145%	9.627%	12.036%	100.000%	71.973%	13.482%	10.940%	81.299%	79.611%	11.470%	8.919%	27.974%	41.834%	30.193%
District 2																	
Ascension	20,892	5,625	13,842	140	1,115	1,416	15,426	4,672	9,766	949	13,180	3,868	8,794	518	8,512	1,881	2,787
Assumption	6,710	2,870	3,622	23	151	201	5,270	2,334	2,764	151	4,756	1,997	2,702	57	3,119	846	791
East Baton Rouge	94,325	5,624	85,793	483	2,056	2,758	70,960	5,094	63,632	2,008	58,983	2,990	54,254	1,739	44,217	1,898	12,868
Iberville	21,073	8,453	11,316	173	984	1,127	16,631	7,182	8,363	959	13,630	5,355	7,955	320	8,604	2,426	2,600
Jefferson	195,649	62,764	93,910	11,009	24,767	31,341	148,550	51,964	68,492	21,288	112,379	41,737	56,032	14,610	58,756	20,240	33,383
Orleans	335,947	88,321	214,996	10,927	18,606	25,033	266,583	78,512	162,720	18,086	223,561	64,256	139,974	19,331	152,534	15,430	55,597
St. Charles	34,943	21,021	11,091	501	1,720	2,224	26,288	16,352	7,957	1,465	23,249	15,046	7,109	1,094	9,269	8,007	5,973
St. James	20,192	9,973	9,762	60	315	343	15,505	7,883	7,297	237	14,966	7,254	7,501	211	9,435	3,083	2,448
St. John the Baptist	32,678	8,833	21,557	244	1,741	2,254	24,826	7,363	15,831	1,527	22,433	6,282	15,109	1,042	14,632	2,837	4,964
West Baton Rouge	13,908	5,716	7,347	213	484	531	10,164	4,372	5,196	371	8,595	3,807	4,615	173	4,712	1,887	1,996
District 2	776,317	219,200	473,236	23,773	51,939	67,228	600,203	185,728	352,018	47,041	495,732	152,592	304,045	39,095	313,790	58,535	123,407
	100.000%	28.236%	60.959%	3.062%	6.690%	8.660%	100.000%	30.944%	58.650%	7.838%	82.594%	30.781%	61.333%	7.886%	63.298%	11.808%	24.894%
District 3																	
Acadia	57,576	44,480	10,864	238	1,421	1,641	42,943	34,071	7,383	1,026	37,678	30,555	6,407	716	13,474	15,248	8,956
Calcasieu	216,785	139,772	59,386	4,702	9,389	11,384	163,166	108,789	41,898	7,570	120,511	85,659	29,513	5,339	43,258	43,220	34,033
Cameron	5,617	5,232	125	30	155	197	4,358	4,100	79	130	4,789	4,610	88	91	1,402	2,112	1,275
Iberia	69,929	39,206	24,556	2,123	3,250	3,897	52,791	31,295	17,069	2,657	44,526	28,287	14,352	1,887	17,218	15,726	11,582
Jefferson Davis	32,250	25,066	5,837	183	692	734	24,039	19,121	4,006	489	20,013	16,350	3,202	461	6,839	7,644	5,530
Lafayette	241,753	153,363	65,136	6,454	13,590	15,983	183,875	121,608	45,917	10,829	153,493	108,645	36,481	8,367	48,471	61,554	43,468
St. Martin	50,399	31,974	15,908	590	1,422	1,635	38,250	25,187	11,282	1,113	34,127	22,955	10,380	792	14,267	11,688	8,172
St. Mary	44,607	24,545	15,198	489	2,857	3,298	34,054	19,719	11,013	2,177	27,921	17,117	9,529	1,275	11,229	9,094	7,598
Vermilion	57,359	44,477	8,810	1,447	2,002	2,296	43,012	34,363	5,787	1,496	36,769	30,505	4,994	1,270	12,725	14,227	9,817
District 3	776,275	508,115	205,820	16,256	34,778	41,065	586,488	398,253	144,434	27,487	479,827	344,683	114,946	20,198	168,883	180,513	130,431
	100.000%	65.456%	26.514%	2.094%	4.480%	5.290%	100.000%	67.905%	24.627%	4.687%	81.814%	71.835%	23.956%	4.209%	35.197%	37.620%	27.183%
District 4																	

District Summary

Plan: HFAHB1 362 80 (Schexnayder)

	Total Population	Total White	Total Black	Total Asian	Total Other	Total Hispanic	VAP Total	VAP White	VAP Black	VAP Hispanic Total	Reg Total Dec 2021	Reg White Dec 2021	Reg Black Dec 2021	Reg Other Dec 2021	Reg Dem Total Dec 2021	Reg Rep Total Dec 2021	Reg Other Total Dec 2021
Allen	22,750	16,327	4,490	246	740	1,893	17,510	12,751	3,275	1,755	12,201	9,478	2,217	506	4,781	4,617	2,803
Beauregard	36,549	29,529	4,649	402	917	1,271	27,489	22,304	3,495	828	22,294	18,771	2,369	1,154	5,346	10,341	6,607
Bienville	12,981	6,950	5,600	57	167	211	10,073	5,486	4,284	141	8,847	4,843	3,917	87	4,296	2,877	1,674
Bossier	128,746	81,052	32,551	3,492	8,378	10,237	95,876	62,931	22,440	6,619	69,743	50,861	14,838	4,044	18,394	32,343	19,006
Caddo	237,848	103,457	119,304	4,034	7,213	8,381	182,407	85,059	86,359	5,618	151,296	73,113	71,249	6,934	71,214	42,680	37,402
Claiborne	14,170	7,263	6,360	88	274	479	11,507	6,258	4,824	403	8,598	4,632	3,820	146	3,725	2,923	1,950
De Soto	26,812	15,284	9,973	117	698	762	20,440	11,909	7,425	495	18,713	11,330	6,810	573	7,678	6,799	4,236
Evangeline	32,350	21,354	9,235	241	1,240	1,336	24,408	16,460	6,483	1,111	20,553	14,566	5,643	344	9,339	7,047	4,167
Natchitoches	37,515	19,361	15,725	255	1,313	1,490	29,349	16,010	11,415	1,140	23,107	12,850	9,224	1,033	10,281	6,981	5,845
Rapides	28,535	17,847	8,176	583	1,103	1,270	21,894	14,434	5,542	914	16,758	12,068	3,890	800	5,822	6,423	4,513
Red River	7,620	4,195	3,106	25	123	188	5,714	3,338	2,164	113	5,631	3,130	2,418	83	2,788	1,775	1,068
Sabine	22,155	15,036	3,861	94	441	710	17,064	12,054	2,655	502	14,547	11,023	2,184	1,340	4,712	6,406	3,429
St. Landry	82,540	43,611	35,836	499	1,958	2,178	61,811	34,209	25,497	1,374	54,482	30,093	23,005	1,384	27,451	14,952	12,079
Vernon	48,750	35,087	7,611	1,442	3,010	4,175	36,261	26,765	5,133	2,740	24,060	19,182	3,011	1,867	6,303	10,479	7,278
Webster	36,967	22,735	12,679	208	658	688	28,753	18,144	9,464	434	22,737	14,938	7,339	460	8,751	8,583	5,403
District 4	776,288	439,088	279,156	11,783	28,233	35,269	590,556	348,112	200,455	24,187	473,567	290,878	161,934	20,755	190,881	165,226	117,460
	100.000%	56.563%	35.960%	1.518%	3.637%	4.543%	100.000%	58.946%	33.943%	4.096%	80.190%	61.423%	34.195%	4.383%	40.307%	34.890%	24.803%
District 5																	
Avoyelles	39,693	25,625	11,678	434	1,189	1,485	30,578	20,269	8,311	1,257	23,426	16,534	6,294	598	10,883	7,042	5,501
Caldwell	9,645	7,646	1,632	51	166	221	7,478	5,969	1,224	163	6,031	5,124	818	89	1,805	2,800	1,426
Catahoula	8,906	5,776	2,395	46	570	614	6,951	4,557	1,736	558	6,467	4,639	1,770	58	2,693	2,416	1,358
Concordia	18,687	10,275	7,725	122	332	459	14,217	8,108	5,613	310	11,964	7,222	4,540	202	5,401	3,963	2,600
East Carroll	7,459	2,054	5,272	29	61	115	5,901	1,773	4,043	80	4,709	1,306	3,359	44	3,096	769	844
East Feliciana	19,539	11,516	7,341	91	329	391	16,183	9,740	5,918	317	13,600	7,959	5,186	455	6,060	4,533	3,007
Franklin	19,774	12,492	6,802	70	205	276	15,028	9,901	4,779	183	13,159	9,015	4,034	110	5,034	5,423	2,702
Grant	22,169	17,709	3,335	133	348	1,333	17,527	13,964	2,717	1,179	12,688	11,174	1,176	338	3,190	6,019	3,479
Jackson	15,031	9,967	4,166	175	468	468	11,783	7,967	3,125	372	9,449	6,647	2,610	192	3,473	3,985	1,991
La Salle	14,791	11,348	1,422	283	1,366	1,402	11,563	8,636	1,065	1,325	8,792	7,978	637	177	2,113	4,760	1,919
Lincoln	48,396	26,034	19,364	892	1,444	1,754	38,655	21,306	15,119	1,187	25,649	15,672	9,016	961	9,470	9,611	6,568
Madison	10,017	3,475	6,363	20	100	204	7,435	2,906	4,391	149	7,278	2,494	4,674	110	4,150	1,515	1,613
Morehouse	25,629	12,281	12,484	160	334	381	20,062	10,095	9,300	292	16,922	8,505	8,131	286	7,924	5,246	3,752
Ouachita	160,368	88,545	61,217	2,788	5,157	5,658	120,200	69,974	42,290	3,946	99,752	60,515	35,658	3,579	37,056	37,637	25,059
Pointe Coupee	20,758	12,395	7,504	107	593	625	16,250	10,108	5,502	429	14,675	9,320	5,121	234	7,546	3,996	3,133
Rapides	101,488	59,663	34,416	1,845	3,288	3,820	76,898	46,939	24,663	2,528	63,418	40,764	19,885	2,769	23,602	23,428	16,388
Richland	20,043	11,785	7,603	83	314	400	15,383	9,338	5,546	293	13,662	8,470	4,961	231	5,218	5,268	3,176
St. Helena	10,920	4,527	6,031	39	189	216	8,463	3,805	4,371	149	8,321	3,628	4,565	128	5,095	1,797	1,429

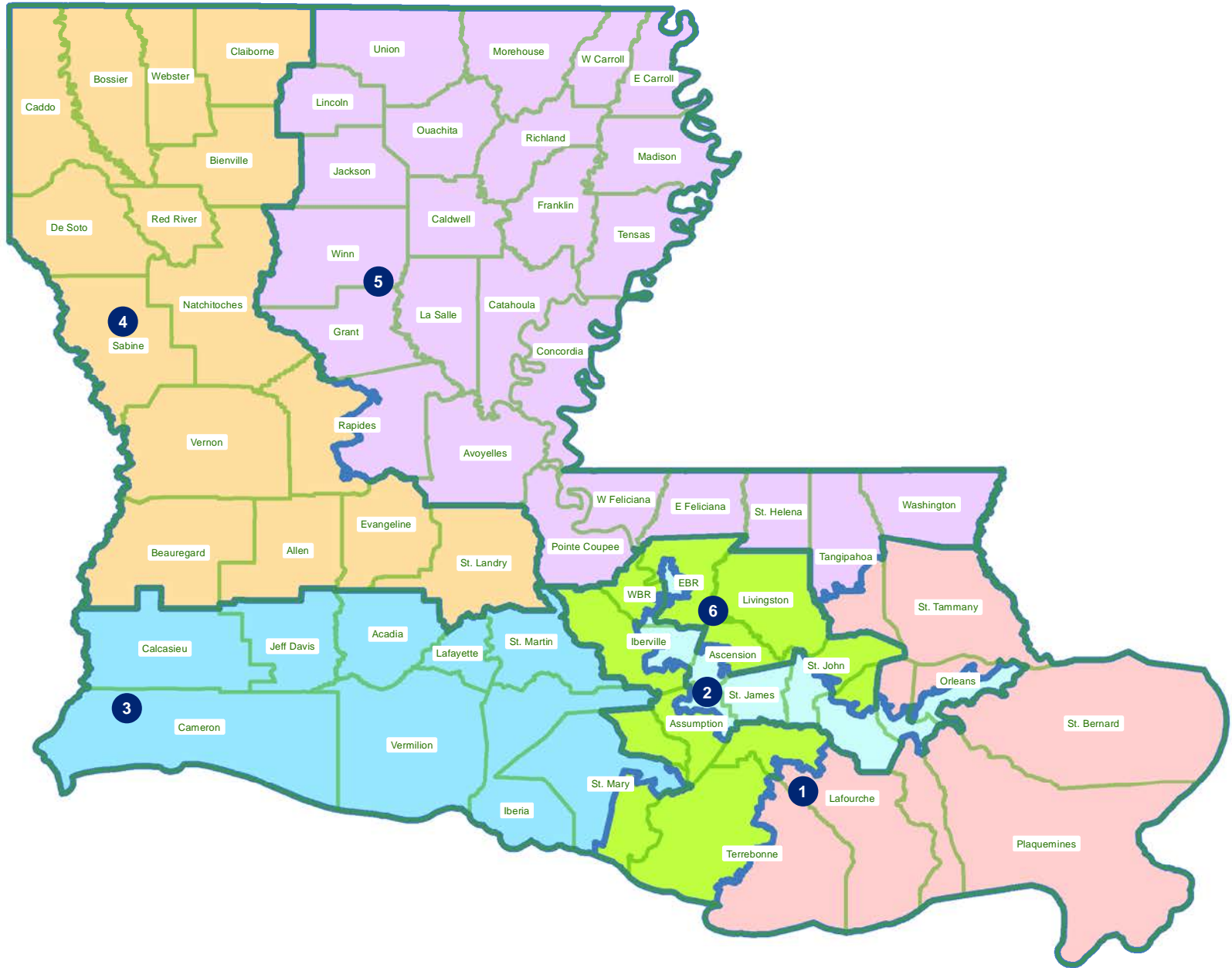
District Summary

Plan: HFAHB1 362 80 (Schexnayder)

	Total Population	Total White	Total Black	Total Asian	Total Other	Total Hispanic	VAP Total	VAP White	VAP Black	VAP Hispanic Total	Reg Total Dec 2021	Reg White Dec 2021	Reg Black Dec 2021	Reg Other Dec 2021	Reg Dem Total Dec 2021	Reg Rep Total Dec 2021	Reg Other Total Dec 2021
District 5																	
Tangipahoa	93,476	52,076	34,727	1,017	4,140	5,040	71,334	42,239	24,379	3,347	52,759	33,781	17,130	1,848	20,897	17,552	14,310
Tensas	4,147	1,744	2,312	23	42	67	3,235	1,446	1,728	46	3,455	1,503	1,917	35	2,091	835	529
Union	21,107	14,460	5,224	62	1,023	1,135	16,632	11,807	3,861	709	15,221	11,066	3,692	463	5,073	6,714	3,434
Washington	45,463	29,943	13,434	216	1,134	1,410	34,951	23,743	9,732	901	27,587	18,835	8,102	650	11,445	9,545	6,597
West Carroll	9,751	7,894	1,425	27	225	325	7,532	6,223	1,010	192	7,038	5,913	1,040	85	1,986	3,370	1,682
West Feliciana	15,310	10,883	3,740	89	373	651	12,783	9,283	2,951	572	7,407	5,092	2,180	135	2,874	2,871	1,662
Winn	13,755	8,594	3,727	210	961	1,023	10,906	6,932	2,695	941	8,406	5,988	2,292	126	3,109	3,084	2,213
District 5	776,322	458,707	271,339	9,012	24,351	29,473	597,928	367,028	196,069	21,425	481,835	309,144	158,788	13,903	191,284	174,179	116,372
	100.000%	59.087%	34.952%	1.161%	3.137%	3.796%	100.000%	61.383%	32.791%	3.583%	80.584%	64.160%	32.955%	2.885%	39.699%	36.149%	24.152%
District 6																	
Ascension	105,608	75,516	18,374	2,160	7,724	8,967	76,531	56,464	12,373	5,712	66,737	52,932	10,020	3,785	18,247	29,296	19,194
Assumption	14,329	10,852	2,598	73	592	713	11,346	8,811	1,943	480	9,683	7,703	1,808	172	4,452	3,069	2,162
East Baton Rouge	362,456	190,445	127,605	15,942	24,106	27,793	284,652	158,787	93,158	19,531	220,281	135,242	70,421	14,618	87,308	75,037	57,936
Iberville	9,168	6,380	2,414	29	218	291	7,455	5,280	1,869	228	6,832	4,777	1,942	113	3,520	1,935	1,377
Lafourche	53,856	36,186	13,952	491	1,964	2,319	41,289	28,764	9,982	1,616	32,447	24,787	6,543	1,117	11,104	12,488	8,855
Livingston	142,282	116,855	12,658	1,697	7,961	8,791	105,141	88,432	8,136	5,390	84,568	76,062	5,425	3,081	17,498	42,502	24,568
St. Charles	17,606	12,529	2,837	336	1,589	1,917	13,253	9,802	1,933	1,272	11,736	9,263	1,688	785	3,292	5,114	3,330
St. John the Baptist	9,799	5,044	3,639	159	795	1,037	7,677	4,259	2,606	683	6,480	3,937	2,125	418	2,873	1,886	1,721
St. Martin	1,368	1,285	13	7	29	44	1,154	1,091	11	31	993	979	1	13	270	471	252
St. Mary	4,799	2,404	793	346	1,104	1,226	3,467	1,875	507	777	2,289	1,595	362	332	646	845	798
Terrebonne	41,725	27,977	9,024	735	1,898	2,274	31,487	22,090	6,217	1,491	23,733	17,940	4,356	1,437	6,668	10,135	6,930
West Baton Rouge	13,291	8,591	3,823	74	625	713	10,362	6,774	2,953	500	8,546	6,130	2,250	166	3,479	2,958	2,109
District 6	776,287	494,064	197,730	22,049	48,605	56,085	593,814	392,429	141,688	37,711	474,325	341,347	106,941	26,037	159,357	185,736	129,232
	100.000%	63.645%	25.471%	2.840%	6.261%	7.225%	100.000%	66.086%	23.861%	6.351%	79.878%	71.965%	22.546%	5.489%	33.597%	39.158%	27.245%
Grand Total	4,657,757	2,657,652	1,543,119	107,288	262,638	322,549	3,570,548	2,124,511	1,115,769	223,662	2,894,346	1,827,989	902,748	163,609	1,161,004	968,780	764,562
	100.000%	57.059%	33.130%	2.303%	5.639%	6.925%	100.000%	59.501%	31.249%	6.264%	81.062%	63.157%	31.190%	5.653%	40.113%	33.471%	26.416%

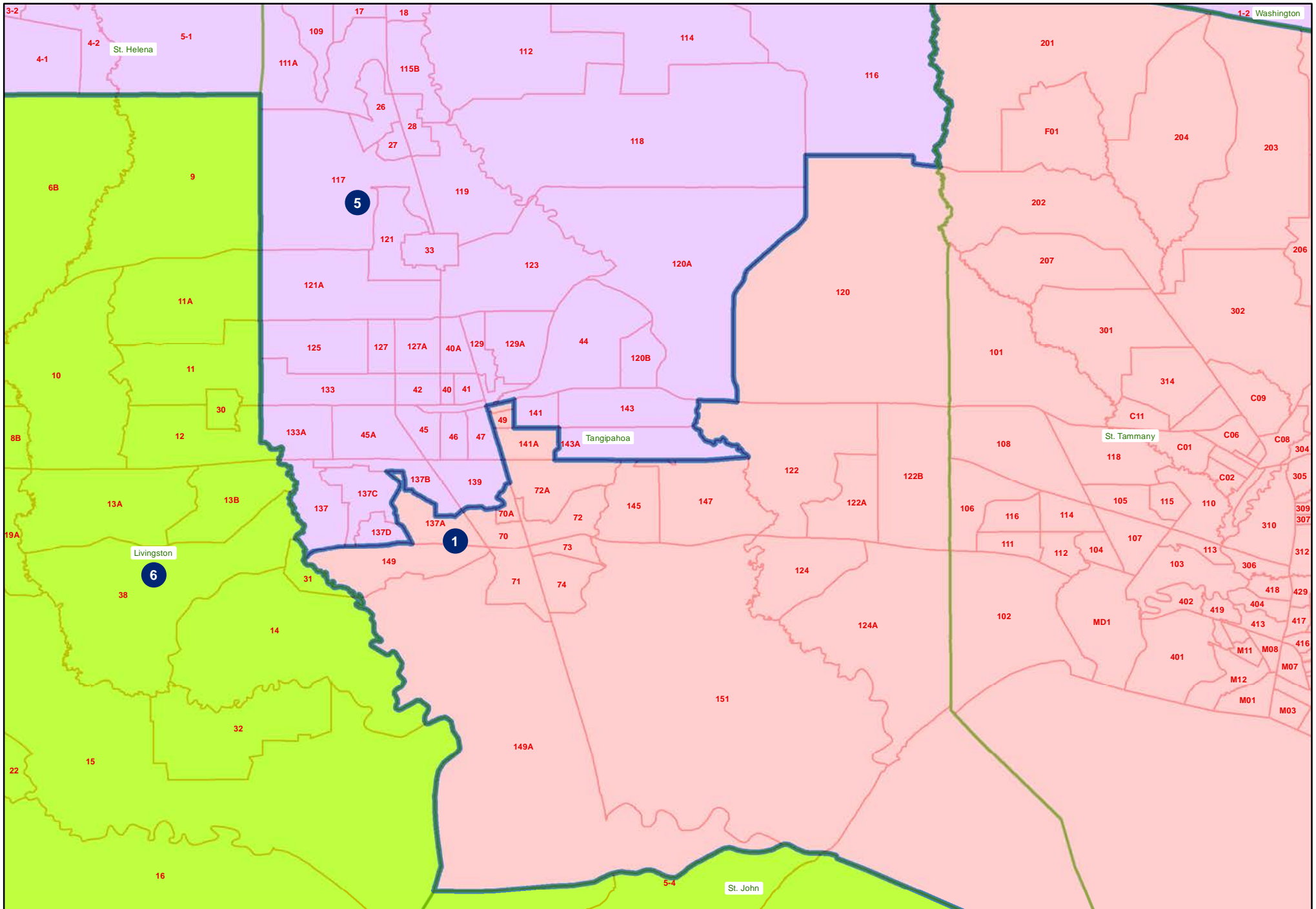
HFAHB1 362 80 (Schexnayder)

Statewide



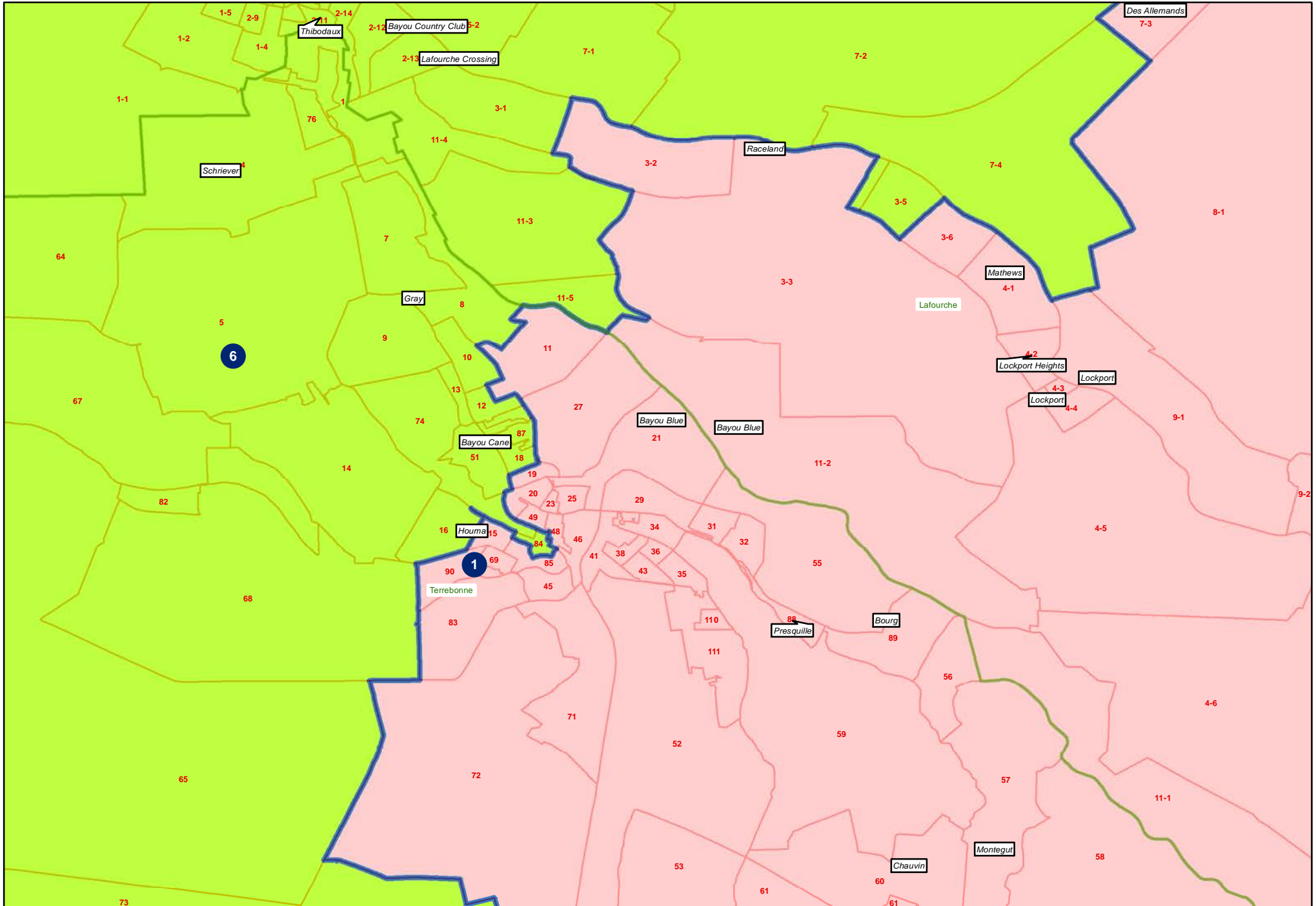
HFAHB1 362 80 (Schexnayder)

Tangipahoa



HFAHB1 362 80 (Schexnayder)

Lafourche and Terrebonne



HFAHB1 362 80 (Schexnayder)

Jefferson and Orleans

