SENATE FLOOR AMENDMENTS

Amendments proposed by Senator Marionneaux to Engrossed Senate Bill No. 24 by Senator Riser

AMENDMENT NO. 1

On page 1, delete lines 15 through 17, and delete pages 2 through 4 in their entirety and insert the following:

"(1) District 1 is composed of Precincts 1, 2, 3, 4, 5, 7, 8, 9, 10, 11, 12, 13, 14, 15, 16, 17, 18, 19, 20, 21, 22, 23, 24, 25, 26, 27, 28, 29, 30, 31, 32, 33, 34, 35, 36, 37, 38, 39, 40, 41, 42, 43, 44, 45, 46, 51, 52, 53, 54, 55, 56, 57, 58, 59, 60, 61, 62, 63, 64, 65, 66, 67, 68, 69, 70, 71, 72, 73, 74, 75, 76, 77, 78, 79, 80, 81, 82, 83, 84, 85, 86, 87, 88, 89, 90, 91, 92, 93, 94, 95, 96, 97, 98, 99, 100, 101, 102, 103, 105, 106, 116, 117, 118, 119, 120, 121, 122, 123, 124, 125, 126, 127, 128, 129, 130, 132, 134, 136, 170, 171, 172, 174, 175, 176, 177, 178, 179A, 183, 185A, 192, 193, 194A, 194B, 198, 199, 202, 203, 210, 211, 226, 227, 228, 229, 230, 231, 234, 246, 247, 248, 3-G, 5-G, 9-G, 10-G, 12-G, 1-GI, 1-H, 2-H, 3-H, 4-H, 5-H, 6-H, 7-H, 8-H, 9-H, 1-K, 2-K, 3-K, 4-K, 5-K, 6-K, 7-K, 8-K, 9-K, 10-K, 11-K, 12-K, 13-KA, 13-KB, 14-K, 15-K, 16-K, 17-K, 18-K, 19-K, 20-K, 25-K, 27-K, 28-K, 29-K, 30-K, 34-K, 35-K, 1-L, 1-W, 3-W, 4-W, 5-W, 6-W and 7-W of Jefferson Parish; Lafourche Parish; Precincts 3-14, 3-19, 4-6, 4-7, 4-8, 4-9, 4-11, 4-14, 4-15, 4-17, 4-17A, 4-18, 4-20, 4-21, 4-22, 4-23, 5-11, 5-12, 5-13, 5-15, 5-16, 5-17, 5-18, 7-37A, 7-41, 7-42, 13-8, 13-10, 13-12, 14-1, 14-2, 14-3, 14-4, 14-5, 14-6, 14-7, 14-8, 14-9, 14-10, 14-11, 14-12, 14-13A, 14-14, 14-15, 14-16, 14-17, 14-18A, 14-19, 14-21, 16-1, 16-1A, 16-2, 16-3, 16-4, 16-5, 16-6, 16-7, 16-8, 17-17, 17-18, 17-18A, 17-19 and 17-20 of Orleans Parish; Plaquemines Parish; St. Bernard Parish; Precincts 1-6, 3-1, 3-2, 3-3, 3-4, 3-5, 3-6, 4-2, 5-1, 5-2, 5-3, 5-4, 5-5, 6-1, 6-2, 6-3, 6-4, 6-5, 6-6, 6-7 and 6-8 of St. Charles Parish; Precincts 602, 603, 604, 606, 607, 702, 705, 706, 801, 802, 803, 804, 805, 806, 807, 808, 809, 810, 811, 812, 813, 814, 815, 816, 817, 901, 902, 903, 904, 905, 906, 907, 908, 909, 910, 911, 912, 913, 914, 915, 916, 917, 918, 921, P01, S01, S02, S03, S04, S05, S06, S07, S08, S09, S10, S11, S12, S13, S15, S16, S17, S18, S19, S21, S22, S23, S24 and S25 of St. Tammany Parish and Terrebonne Parish.

(2) District 2 is composed of Precincts 45, 47, 48, 50, 51, 52, 53, 54, 55, 56 and 57 of Ascension Parish; Precincts 1-1, 1-2, 2-2 and 7-1 of Assumption Parish; Precincts 1-1, 1-2, 1-3, 1-4, 1-5, 1-6, 1-10, 1-13, 1-14, 1-15, 1-16, 1-17, 1-18, 1-19, 1-21, 1-22, 1-23, 1-24, 1-25, 1-26, 1-27, 1-28, 1-29, 1-30, 1-31, 1-32, 1-36, 1-37, 1-38, 1-45, 1-46, 1-50, 1-51, 1-54, 1-58, 1-61, 1-62, 1-63, 1-67, 1-68, 1-70, 1-77, 1-78, 1-82, 1-83, 1-84, 1-85, 1-86, 1-88, 1-91, 1-92, 1-93, 1-94, 1-95, 1-97, 1-100, 1-101, 1-102, 1-104, 2-1, 2-2, 2-3, 2-4, 2-5, 2-9, 2-10, 2-11, 2-12, 2-13, 2-14, 2-15, 2-16, 2-17, 2-18, 2-19, 2-20, 2-22, 2-23, 2-24, 2-25, 2-27, 2-28, 2-29, 2-30, 2-31, 2-32, 3-5, 3-8, 3-20, 3-24, 3-42, 3-50 and 3-54 of East Baton Rouge Parish; Precincts 1, 2, 3, 4, 6, 6A, 7, 8, 10, 11, 12, 13, 13A, 13B, 13C, 14, 14A, 14B, 15, 15A, 15B, 16, 17, 17A, 18, 19, 19A, 20 and 23 of Iberville Parish; Precincts 104, 107, 108, 115, 131, 133, 138, 150, 151, 152, 153, 154, 155, 156, 157A, 157B, 173, 179B, 180, 181, 182, 184, 185B, 187, 188, 189, 190, 191, 195, 196, 197A, 197B, 197C, 200, 201, 204, 205, 212A, 212B, 213A, 213B, 213C, 214A, 214B, 215, 216A, 216B, 217, 225, 232A, 232B, 235, 236, 237, 238, 1-G, 2-G, 4-G, 6-G, 7-G, 8-G, 11-G, 13-G, 21-K, 22-K, 23-K, 24-K, 26-K, 31-K, 33-K and 2-W of Jefferson Parish; Precincts 1-1, 1-2, 1-5, 1-6, 2-1, 2-2, 2-3, 2-4, 2-6, 2-6A, 2-7, 3-1, 3-3, 3-5, 3-8, 3-9, 3-12, 3-15, 3-18, 3-20, 4-2, 4-3, 4-4, 4-5, 5-1, 5-2, 5-3, 5-4, 5-5, 5-7, 5-8, 5-9, 5-10, 6-1, 6-2, 6-4, 6-6, 6-7, 6-8, 6-9, 7-1, 7-2, 7-4, 7-5, 7-6, 7-7, 7-8, 7-9A, 7-10, 7-11, 7-12, 7-13, 7-14, 7-15, 7-16, 7-17, 7-18, 7-19, 7-20, 7-21, 7-23, 7-24, 7-25, 7-25A, 7-26, 7-27, 7-27B, 7-28, 7-28A, 7-29, 7-30, 7-32, 7-33, 7-34, 7-35, 7-37, 7-40, 8-1, 8-2, 8-4, 8-6, 8-7, 8-8, 8-9, 8-12, 8-13, 8-14, 8-15, 8-19, 8-20, 8-21, 8-22, 8-23, 8-24, 8-25, 8-26, 8-27, 8-28, 8-30, 9-1, 9-3, 9-3A, 9-4, 9-5, 9-5A, 9-6B, 9-6C, 9-6D, 9-6E, 9-6F, 9-7, 9-8, 9-8A, 9-9, 9-10, 9-11, 9-12, 9-13, 9-14, 9-15, 9-16, 9-17, 9-19, 9-21, 9-23, 9-25, 9-26, 9-28, 9-28C, 9-28E, 9-29, 9-30, 9-30A, 9-31, 9-31A, 9-31B, 9-31D, 9-32, 9-33, 9-34A, 9-35, 9-35A, 9-36, 9-36B, 9-37, 9-38, 9-38A, 9-39, 9-39B, 9-40, 9-40A, 9-40C, 9-41, 9-41A, 9-41B, 9-41C, 9-41D, 9-42, 9-42C, 9-43A, 9-43B, 9-43C, 9-43E, 9-43F, 9-43G, 9-43H, 9-43I, 9-43J, 9-43K, 9-43L, 9-43M, 9-43N, 9-44, 9-44A, 9-44B, 9-44D, 9-44E, 9-44F, 9-44G, 9-44I, 9-44J, 9-44L, 9-44M, 9-44N, 9-44O, 9-44P, 9-44Q, 9-45, 9-45A, 10-3, 10-6,

This set of amendment(s) was prepared by Yolanda Dixon.

10-7, 10-8, 10-9, 10-11, 10-12, 10-13, 10-14, 11-2, 11-3, 11-4, 11-5, 11-8, 11-9, 11-10, 11-11, 11-12, 11-13, 11-14, 11-17, 12-1, 12-2, 12-3, 12-4, 12-5, 12-6, 12-7, 12-8, 12-9, 12-10, 12-11, 12-12, 12-13, 12-14, 12-16, 12-17, 12-19, 13-1, 13-2, 13-3, 13-4, 13-5, 13-6, 13-7, 13-9, 13-11, 13-13, 13-14, 13-15, 13-16, 14-20, 14-23, 14-24A, 14-25, 14-26, 15-1, 15-2, 15-3, 15-5, 15-6, 15-8, 15-9, 15-10, 15-11, 15-12, 15-12A, 15-13, 15-13A, 15-13B, 15-14, 15-14A, 15-14B, 15-14C, 15-14D, 15-14E, 15-14F, 15-14G, 15-15, 15-15A, 15-15B, 15-16, 15-17, 15-17A, 15-17B, 15-18, 15-18A, 15-18B, 15-18C, 15-18D, 15-18E, 15-18F, 15-19, 15-19A, 15-19B, 15-19C, 16-9, 17-1, 17-2, 17-3, 17-4, 17-5, 17-6, 17-7, 17-8, 17-9, 17-10, 17-11, 17-12, 17-13, 17-13A, 17-14, 17-15 and 17-16 of Orleans Parish; Precincts 1-1, 1-2, 1-3, 1-5, 2-1, 2-2, 2-3, 2-4, 2-5, 4-1, 4-3, 4-4, 7-1, 7-2, 7-3 and 7-4 of St. Charles Parish; St. James Parish and St. John the Baptist Parish.

(3) District 3 is composed of Acadia Parish; Precincts 2-1, 2-3, 3-1, 3-2, 4-1, 4-2, 5-1, 5-2, 5-3, 5-4, 6-1, 6-2, 7-2, 8-1 and 9-1 of Assumption Parish; Calcasieu Parish; Cameron Parish; Iberia Parish; Jefferson Davis Parish; Lafayette Parish; Precincts 1-1, 1-2, 1-3, 1-4, 1-5, 1-7, 2-1, 2-2, 2-3, 2-4, 3-1, 3-1A, 3-1B, 3-2, 3-3, 3-4, 3-4A, 3-5, 3-6, 3-9, 4-1, 4-1A, 4-2, 4-3, 4-4, 4-4A, 4-5, 4-6, 5-1, 5-2, 5-3, 5-4, 6-1, 6-2, 6-2A, 6-3, 6-3A, 6-3B, 6-4, 7-1A, 7-3, 8-1 and 8-4A of St. Martin Parish; St. Mary Parish and Vermilion Parish.

(4) District 4 is composed of Bienville Parish; Bossier Parish; Caddo Parish; Claiborne Parish; Precincts 1-1, 1-2, 1-3, 1-4, 2-1, 2-4 and 5-1 of Concordia Parish; De Soto Parish; East Carroll Parish; Lincoln Parish; Madison Parish; Morehouse Parish; Natchitoches Parish; Precincts 1, 2, 3, 4, 5, 6, 7, 8, 9, 9A, 10, 11, 12, 13, 14, 15, 16, 17, 18, 19, 20, 21, 22, 23, 24, 26, 27, 28, 29, 30, 35, 59, 60, 61, 62, 63, 64, 65, 66, 67, 68, 69, 70, 71, 72, 73, 74, 75, 76, 77, 78 and 79 of Ouachita Parish; Red River Parish; Precincts 1, 2, 2A, 4, 4A, 5, 5A, 6, 7, 9, 10, 11, 12, 15 and 16 of Tensas Parish; Union Parish; Webster Parish and West Carroll Parish.

(5) District 5 is composed of Allen Parish; Avoyelles Parish; Beauregard Parish; Caldwell Parish; Catahoula Parish; Precincts 3-1, 3-2, 3-3, 4-1, 4-2, 4-3, 4-4, 4-6, 5-2, 5-3, 5-4, 5-5, 5-6 and 5-7 of Concordia Parish; Precincts 2-6, 2-7, 2-8, 2-21 and 2-26 of East Baton Rouge Parish; East Feliciana Parish; Evangeline Parish; Franklin Parish; Grant Parish; Precincts 5, 21, 22, 24, 25, 25A, 25B, 26, 26A, 27, 28, 29, 30, 31 and 32 of Iberville Parish; Jackson Parish; La Salle Parish; Precincts 25, 31, 32, 33, 34, 36, 37, 38, 39, 40, 41, 42, 43, 44, 44A, 45, 46, 47, 48, 49, 50, 51, 52, 53, 54, 55, 56, 57 and 58 of Ouachita Parish; Pointe Coupee Parish; Rapides Parish; Richland Parish; Sabine Parish; St. Landry Parish; Precincts 7-1, 7-2A, 7-4, 7-4A, 8-3, 8-4, 9-1, 9-2, 9-3, 9-4 and 9-5 of St. Martin Parish; Precincts 17 of Tensas Parish; Vernon Parish; West Baton Rouge Parish; West Feliciana Parish and Winn Parish.

(6) District 6 is composed of Precincts 1, 2, 3, 4, 5, 6, 7, 8, 9, 10, 11, 12, 13, 14, 15, 16, 17, 18, 19, 20, 21, 22, 23, 24, 25, 26, 27, 28, 30, 31, 32, 33, 34, 35, 36, 37, 39, 40, 41, 42, 43, 44, 49, 58, 60 and 61 of Ascension Parish; Precincts 1-7, 1-8, 1-9, 1-12, 1-33, 1-34, 1-35, 1-39, 1-40, 1-41, 1-42, 1-43, 1-44, 1-47, 1-48, 1-49, 1-52, 1-53, 1-55, 1-56, 1-57, 1-59, 1-60, 1-64, 1-65, 1-66, 1-69, 1-71, 1-72, 1-73, 1-74, 1-75, 1-80, 1-81, 1-87, 1-89, 1-90, 1-98, 1-99, 1-103, 1-105, 1-107, 3-1, 3-2, 3-3, 3-4, 3-6, 3-7, 3-9, 3-10, 3-11, 3-12, 3-13, 3-14, 3-15, 3-16, 3-17, 3-18, 3-19, 3-21, 3-22, 3-23, 3-25, 3-26, 3-27, 3-28, 3-29, 3-30, 3-31, 3-32, 3-33, 3-34, 3-35, 3-36, 3-37, 3-38, 3-39, 3-40, 3-41, 3-43, 3-44, 3-45, 3-46, 3-47, 3-48, 3-49, 3-51, 3-52, 3-53 and 3-55 of East Baton Rouge Parish; Livingston Parish; St. Helena Parish; Precincts 101, 102, 103, 104, 105, 106, 107, 201, 202, 203, 204, 205, 206, 207, 301, 302, 303, 304, 305, 306, 307, 308, 309, 310, 311, 312, 313, 401, 402, 403, 404, 405, 406, 407, 408, 409, 410, 411, 412, 413, 414, 415, 416, 417, 418, 419, 420, 421, 422, 423, 424, 426, 427, 501, 502, 503, 504, 505, 601, 605, 701, 703, 704, A01, A02, A03, A04, C01, C02, C03, C04, C05, C06, C07, C08, C09, C10, C11, F01, M01, M02, M03, M04, M05, M06, M07, M08, M09, M10 and MD1 of St. Tammany Parish; Tangipahoa Parish and Washington Parish."

<u>AMENDMENT NO. 2</u>

On page 5, delete lines 1 through 24 in their entirety

This set of amendment(s) was prepared by Yolanda Dixon.

Plan Statistics

Districts:	# of Members	Actual Population	Ideal Population	Absolute Deviation	Relative Deviation
District 1	1	755,557	755,562	-5	-0.001%
District 2	1	755,553	755,562	-9	-0.001%
District 3	1	755,468	755,562	-94	-0.012%
District 4	1	755,585	755,562	23	0.003%
District 5	1	755,664	755,562	102	0.013%
District 6	1	755,545	755,562	-17	-0.002%
Grand Total:	6	4,533,372	4,533,372		

Ideal Population Per Member:	755562		
Number of Districts for Plan Type:	6		
Range of District Populations:	755,468	to	755,664
Absolute Mean Deviation:	33		
Absolute Range:	-94	to	102
Absolute Overall Range:	196		
Relative Mean Deviation:	0.01%		
Relative Range:	-0.01%	to	0.01%
Relative Overall Range:	0.02%		

Ideal - Actual:	***0***
Remainder:	***0***
Unassigned Population:	***0***

Total Population

	Total Population	Total White	Total Black	Total Asian	Total American Indian	Total Other	Total Hispanic	Reg Total Jan 2011
District 1	755,557	574,150	119,804	20,110	16,037	25,456	63,801	441,265
	100.000%	75.990%	15.856%	2.662%	2.123%	3.369%	8.444%	75.741%
District 2	755,553	216,320	497,132	21,665	3,553	16,883	37,584	441,060
	100.000%	28.631%	65.797%	2.867%	0.470%	2.235%	4.974%	77.575%
District 3	755,468	532,902	193,927	11,473	6,039	11,127	23,024	458,754
	100.000%	70.539%	25.670%	1.519%	0.799%	1.473%	3.048%	81.643%
District 4	755,585	409,996	322,063	8,669	5,602	9,255	20,173	442,531
	100.000%	54.262%	42.624%	1.147%	0.741%	1.225%	2.670%	77.690%
District 5	755,664	519,289	212,257	6,207	10,319	7,592	18,389	448,377
	100.000%	68.720%	28.089%	0.821%	1.366%	1.005%	2.433%	79.188%
District 6	755,545	583,535	141,702	13,427	5,003	11,878	29,589	448,388
	100.000%	77.234%	18.755%	1.777%	0.662%	1.572%	3.916%	79.155%
Grand Total	4,533,372	2,836,192	1,486,885	81,551	46,553	82,191	192,560	2,680,375
	100.000%	62.563%	32.799%	1.799%	1.027%	1.813%	4.248%	78.480%

Voter Registration

	Reg Total Jan 2011	Reg White Jan 2011	Reg Black Jan 2011	Reg Other Jan 2011	Reg Dem Total Jan 2011	Reg Rep Total Jan 2011	Reg Other Total Jan 2011
District 1	441,265	355,617	54,479	31,169	182,431	144,426	114,408
	75.741%	80.590%	12.346%	7.064%	41.343%	32.730%	25.927%
District 2	441,060	129,263	286,321	25,476	300,829	49,660	90,571
	77.575%	29.307%	64.917%	5.776%	68.206%	11.259%	20.535%
District 3	458,754	337,226	107,372	14,156	231,314	120,113	107,327
	81.643%	73.509%	23.405%	3.086%	50.422%	26.182%	23.395%
District 4	442,531	253,249	174,974	14,308	225,749	123,239	93,543
	77.690%	57.227%	39.539%	3.233%	51.013%	27.849%	21.138%
District 5	448,377	322,348	113,991	12,038	241,792	113,423	93,162
	79.188%	71.892%	25.423%	2.685%	53.926%	25.296%	20.778%
District 6	448,388	363,414	66,940	18,034	172,871	167,329	108,188
	79.155%	81.049%	14.929%	4.022%	38.554%	37.318%	24.128%
Grand Total	2,680,375	1,761,117	804,077	115,181	1,354,986	718,190	607,199

Splits

	Total Population	Total White	Total Black	Total Asian	Total American Indian	Total Other	VAP Total	VAP White	VAP Black	VAP Asian	VAP American Indian	VAP Other	Reg Total Jan 2011	Reg White Jan 2011	Reg Black Jan 2011	Reg Other Jan 2011
District 1																
*Jefferson	302,152	231,168	41,216	11,948	2,536	15,284	239,922	188,517	28,947	9,092	1,884	11,482	177,788	145,495	16,431	15,862
Lafourche	96,318	76,445	13,363	855	3,457	2,198	72,652	59,362	8,945	612	2,187	1,546	53,711	45,827	6,316	1,568
*Orleans	55,574	46,092	6,160	1,938	308	1,076	46,722	39,070	4,900	1,631	243	878	35,898	29,230	3,384	3,284
Plaquemines	23,042	16,246	4,951	844	556	445	16,713	12,086	3,367	583	396	281	14,534	10,541	3,075	918
St. Bernard	35,897	26,579	6,705	873	522	1,218	26,720	20,490	4,338	640	370	882	23,358	19,332	2,829	1,197
*St. Charles	28,203	20,244	6,824	364	184	587	20,495	15,072	4,630	226	139	428	16,685	12,497	3,357	831
*St. Tammany	102,511	78,785	18,513	1,955	1,099	2,159	76,636	60,723	12,226	1,347	827	1,513	59,992	47,358	8,819	3,815
Terrebonne	111,860	78,591	22,072	1,333	7,375	2,489	82,737	60,621	14,647	986	4,725	1,758	59,299	45,337	10,268	3,694
District 1	755,557	574,150	119,804	20,110	16,037	25,456	582,597	455,941	82,000	15,117	10,771	18,768	441,265	355,617	54,479	31,169
	100.000%	75.990%	15.856%	2.662%	2.123%	3.369%	100.000%	78.260%	14.075%	2.595%	1.849%	3.221%	75.741%	80.590%	12.346%	7.064%
District 2																
*Ascension	10,354	2,951	7,257	14	25	107	7,471	2,463	4,915	12	20	61	6,696	2,098	4,507	91
*Assumption	5,345	2,303	2,968	11	19	44	3,959	1,829	2,076	6	12	36	3,340	1,503	1,824	13
*East Baton Rouge	207,219	47,983	150,340	5,183	727	2,986	153,181	41,194	104,988	4,197	578	2,224	111,044	25,661	81,295	4,088
*Iberville	21,377	8,388	12,692	81	52	164	16,775	7,133	9,424	53	43	122	12,309	5,032	7,107	170
*Jefferson	130,400	40,947	75,783	6,695	866	6,109	95,233	32,756	52,355	5,018	605	4,499	74,289	23,632	43,702	6,955
*Orleans	288,255	67,336	204,287	9,013	1,388	6,231	223,892	60,610	149,794	7,209	1,156	5,123	175,874	41,206	122,264	12,404
*St. Charles	24,577	16,296	7,571	211	187	312	18,077	12,373	5,238	131	124	211	15,020	10,416	4,097	507
St. James	22,102	10,615	11,290	43	52	102	16,401	8,231	8,039	26	41	64	14,703	7,249	7,260	194
St. John the Baptist	45,924	19,501	24,944	414	237	828	33,568	15,408	17,127	290	164	579	27,785	12,466	14,265	1,054
District 2	755,553	216,320	497,132	21,665	3,553	16,883	568,557	181,997	353,956	16,942	2,743	12,919	441,060	129,263	286,321	25,476
	100.000%	28.631%	65.797%	2.867%	0.470%	2.235%	100.000%	32.010%	62.255%	2.980%	0.482%	2.272%	77.575%	29.307%	64.917%	5.776%
District 3																
Acadia	61,773	49,127	11,645	196	313	492	44,910	36,554	7,668	131	213	344	37,256	30,346	6,441	469
*Assumption	18,076	13,332	4,282	57	171	234	13,706	10,367	3,023	45	113	158	11,448	8,590	2,762	96
Calcasieu	192,768	136,514	49,825	2,550	1,626	2,253	143,756	105,077	34,139	1,846	1,187	1,507	117,844	86,021	27,975	3,848
Cameron	6,839	6,546	135	10	60	88	5,183	5,011	74	9	38	51	5,536	5,272	188	76
Iberia	73,240	45,551	24,091	1,926	428	1,244	53,398	35,137	15,754	1,308	307	892	45,139	30,016	13,917	1,206
Jefferson Davis	31,594	25,125	5,836	98	275	260	23,196	18,871	3,891	66	180	188	19,337	15,808	3,132	397
Lafayette	221,578	153,706	58,912	3,891	1,290	3,779	167,315	120,566	40,203	2,884	951	2,711	131,124	95,632	30,155	5,337
*St. Martin	36,951	23,673	12,257	413	231	377	27,172	18,219	8,266	272	150	265	24,472	16,118	7,647	707
St. Mary	54,650	32,406	18,290	1,058	1,269	1,627	40,746	25,191	12,797	773	837	1,148	31,845	20,072	10,527	1,246
Vermilion	57,999	46,922	8,654	1,274	376	773	42,522	35,424	5,457	902	259	480	34,753	29,351	4,628	774
District 3	755,468	532,902	193,927	11,473	6,039	11,127	561,904	410,417	131,272	8,236	4,235	7,744	458,754	337,226	107,372	14,156
	100.000%	70.539%	25.670%	1.519%	0.799%	1.473%	100.000%	73.040%	23.362%	1.466%	0.754%	1.378%	81.643%	73.509%	23.405%	3.086%
District 4																

Splits

	Total Population	Total White	Total Black	Total Asian	Total American Indian	Total Other	VAP Total	VAP White	VAP Black	VAP Asian	VAP American Indian	VAP Other	Reg Total Jan 2011	Reg White Jan 2011	Reg Black Jan 2011	Reg Other Jan 2011
Bienville	14,353	7,935	6,153	44	132	89	11,012	6,279	4,544	31	105	53	9,256	5,112	4,085	59
Bossier	116,979	84,430	25,606	2,516	1,139	3,288	86,945	64,692	17,413	1,836	837	2,167	60,834	46,663	11,491	2,680
Caddo	254,969	124,942	122,229	3,230	1,906	2,662	192,315	100,748	85,902	2,363	1,455	1,847	151,374	79,163	66,708	5,503
Claiborne	17,195	8,167	8,820	62	99	47	13,815	6,781	6,889	37	80	28	8,877	4,908	3,872	97
*Concordia	7,201	2,228	4,900	20	35	18	5,188	1,911	3,233	16	19	9	4,501	1,729	2,713	59
De Soto	26,656	15,456	10,600	54	331	215	20,006	12,055	7,495	42	273	141	16,396	9,663	6,191	542
East Carroll	7,759	2,245	5,398	47	31	38	5,766	1,845	3,830	37	25	29	5,330	1,617	3,664	49
Lincoln	46,735	25,775	19,184	874	230	672	37,130	20,875	14,821	749	183	502	24,016	14,604	8,519	893
Madison	12,093	4,498	7,452	33	55	55	9,071	3,644	5,312	20	45	50	7,634	2,780	4,764	90
Morehouse	27,979	14,345	13,281	142	102	109	21,061	11,583	9,230	102	79	67	18,681	10,048	8,329	304
Natchitoches	39,566	21,494	16,778	197	649	448	29,966	17,226	11,771	151	477	341	22,982	13,181	8,878	923
*Ouachita	94,717	39,598	53,037	1,160	322	600	69,299	32,167	35,597	872	247	416	56,878	25,669	28,985	2,224
Red River	9,091	5,360	3,633	16	43	39	6,778	4,256	2,450	12	34	26	5,981	3,566	2,377	38
*Tensas	4,760	1,875	2,836	11	11	27	3,526	1,527	1,965	9	5	20	3,747	1,551	2,177	19
Union	22,721	15,682	6,242	49	115	633	17,493	12,568	4,439	31	91	364	14,964	10,863	3,709	392
Webster	41,207	26,469	14,044	180	316	198	31,497	20,907	10,110	120	241	119	23,913	16,115	7,416	382
West Carroll	11,604	9,497	1,870	34	86	117	8,746	7,254	1,330	24	62	76	7,167	6,017	1,096	54
District 4	755,585	409,996	322,063	8,669	5,602	9,255	569,614	326,318	226,331	6,452	4,258	6,255	442,531	253,249	174,974	14,308
	100.000%	54.262%	42.624%	1.147%	0.741%	1.225%	100.000%	57.288%	39.734%	1.133%	0.748%	1.098%	77.690%	57.227%	39.539%	3.233%
District 5																
Allen	25,764	18,435	6,192	220	749	168	19,870	14,288	4,828	154	495	105	13,110	10,190	2,397	523
Avoyelles	42,073	28,188	12,876	174	641	194	31,790	21,850	9,247	126	431	136	23,105	16,874	5,790	441
Beauregard	35,654	29,321	5,016	353	652	312	26,359	21,902	3,569	239	460	189	19,924	16,703	2,304	917
Caldwell	10,132	8,213	1,778	30	64	47	7,758	6,314	1,336	23	51	34	6,324	5,351	911	62
Catahoula	10,407	6,985	3,318	9	53	42	8,057	5,543	2,438	8	43	25	6,380	4,749	1,596	35
*Concordia	13,621	9,731	3,704	39	88	59	10,401	7,387	2,884	25	69	36	8,195	6,268	1,816	111
*East Baton Rouge	12,991	9,932	2,857	48	93	61	9,933	7,671	2,125	32	62	43	8,499	6,579	1,730	190
East Feliciana	20,267	10,783	9,250	67	127	40	16,075	8,775	7,123	58	94	25	13,411	7,629	5,126	656
Evangeline	33,984	23,439	9,862	139	161	383	24,817	17,619	6,661	97	117	323	21,407	15,267	5,973	167
Franklin	20,767	13,930	6,620	65	82	70	15,450	10,838	4,471	42	63	36	13,466	9,408	3,978	80
Grant	22,309	18,149	3,602	97	385	76	17,158	13,788	2,978	67	274	51	11,900	10,361	1,284	255
*Iberville	12,010	7,892	3,928	43	65	82	9,110	6,121	2,834	32	55	68	8,143	5,382	2,647	114
Jackson	16,274	11,084	4,947	67	83	93	12,570	8,681	3,724	39	65	61	9,846	6,879	2,805	162
La Salle	14,890	12,689	1,808	40	215	138	11,366	9,677	1,402	35	143	109	8,427	7,648	621	158
*Ouachita	59,003	53,286	4,157	562	383	615	44,048	40,149	2,808	376	302	413	37,530	34,276	2,012	1,242
Pointe Coupee	22,802	14,010	8,427	69	71	225	17,327	11,073	6,020	44	57	133	15,464	9,584	5,696	184

Splits

	Total Population	Total White	Total Black	Total Asian	Total American Indian	Total Other	VAP Total	VAP White	VAP Black	VAP Asian	VAP American Indian	VAP Other	Reg Total Jan 2011	Reg White Jan 2011	Reg Black Jan 2011	Reg Other Jan 2011
District 5																
Rapides	131,613	83,373	43,150	1,912	1,682	1,496	97,599	64,579	29,368	1,377	1,270	1,005	78,056	53,328	22,107	2,621
Richland	20,725	12,879	7,544	92	96	114	15,440	9,999	5,237	65	70	69	12,939	8,173	4,646	120
Sabine	24,233	17,155	4,234	84	2,636	124	18,311	13,544	2,835	63	1,796	73	13,837	10,811	2,032	994
St. Landry	83,384	46,615	35,153	395	406	815	60,704	35,593	23,997	266	278	570	56,549	31,901	23,591	1,057
*St. Martin	15,209	10,640	4,140	65	119	245	11,217	8,101	2,824	44	77	171	9,377	6,748	2,239	390
*Tensas	492	327	155	2	4	4	397	269	120	2	4	2	384	256	127	1
Vernon	52,334	39,614	8,313	1,426	1,177	1,804	37,822	29,416	5,349	1,026	848	1,183	21,620	17,881	2,495	1,244
West Baton Rouge	23,788	14,271	9,132	114	85	186	17,861	11,067	6,517	92	67	118	14,796	9,244	5,408	144
West Feliciana	15,625	8,125	7,317	42	35	106	12,907	6,412	6,364	24	33	74	6,796	4,448	2,254	94
Winn	15,313	10,223	4,777	53	167	93	11,871	8,018	3,619	44	129	61	8,892	6,410	2,406	76
District 5	755,664	519,289	212,257	6,207	10,319	7,592	566,218	398,674	150,678	4,400	7,353	5,113	448,377	322,348	113,991	12,038
	100.000%	68.720%	28.089%	0.821%	1.366%	1.005%	100.000%	70.410%	26.611%	0.777%	1.299%	0.903%	79.188%	71.892%	25.423%	2.685%
District 6																
*Ascension	96,861	75,621	17,209	1,220	561	2,250	68,989	54,874	11,496	804	392	1,423	57,408	46,134	8,749	2,525
*East Baton Rouge	219,961	157,012	49,337	8,333	1,093	4,186	173,392	129,010	34,183	6,242	846	3,111	133,074	105,911	20,785	6,378
Livingston	128,026	117,601	6,941	906	1,055	1,523	92,696	85,855	4,535	565	782	959	71,580	66,508	2,985	2,087
St. Helena	11,203	5,034	6,014	16	72	67	8,440	4,036	4,291	11	60	42	8,432	3,816	4,517	99
*St. Tammany	131,229	116,579	9,936	1,852	1,083	1,779	96,968	87,241	6,526	1,223	752	1,226	83,622	74,493	4,676	4,453
Tangipahoa	121,097	80,206	37,381	955	834	1,721	90,677	63,131	25,059	710	631	1,146	68,664	48,579	17,989	2,096
Washington	47,168	31,482	14,884	145	305	352	35,305	24,363	10,374	101	238	229	25,608	17,973	7,239	396
District 6	755,545	583,535	141,702	13,427	5,003	11,878	566,467	448,510	96,464	9,656	3,701	8,136	448,388	363,414	66,940	18,034
	100.000%	77.234%	18.755%	1.777%	0.662%	1.572%	100.000%	79.177%	17.029%	1.705%	0.653%	1.436%	79.155%	81.049%	14.929%	4.022%

Congress - Statewide

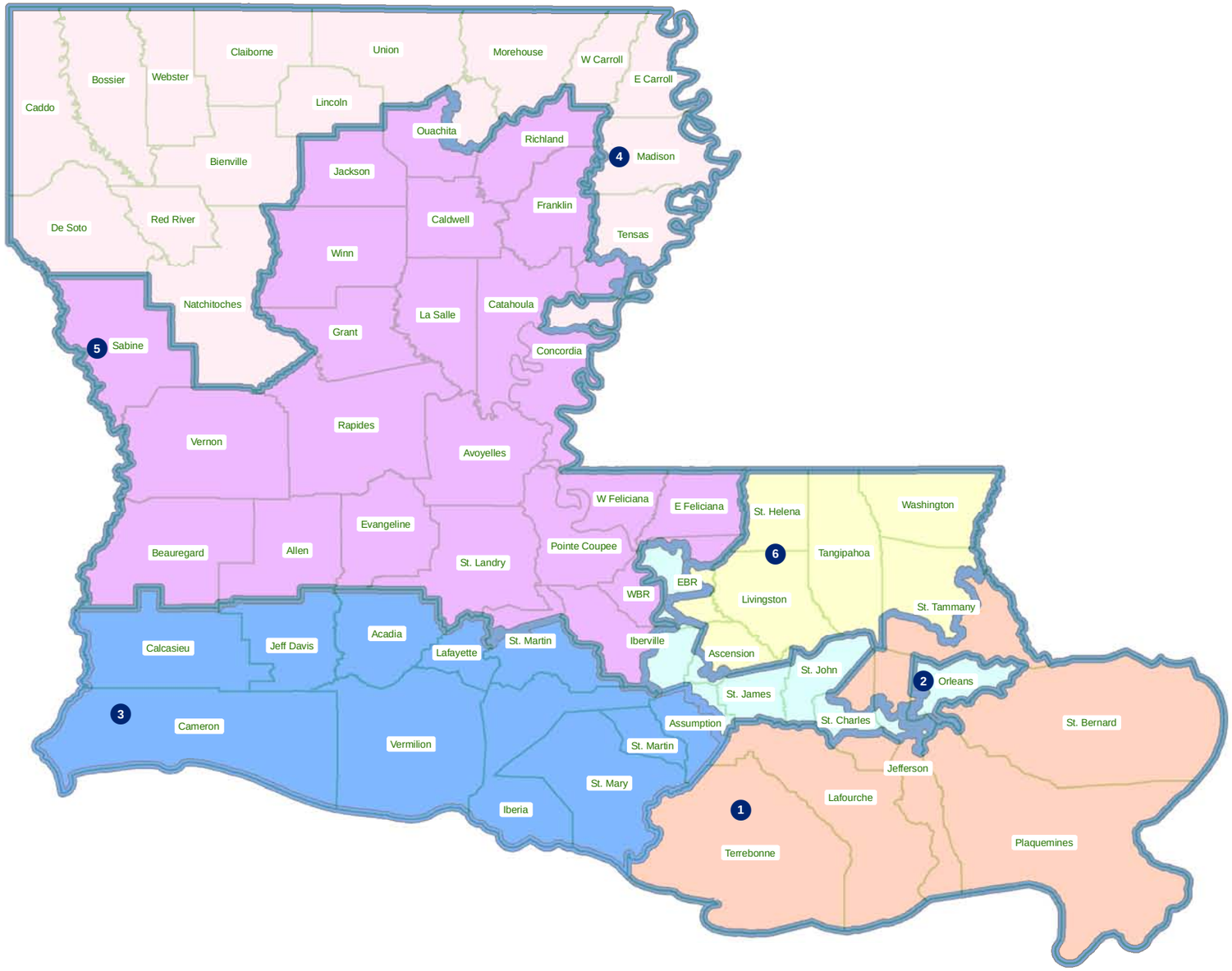

Congress - River area

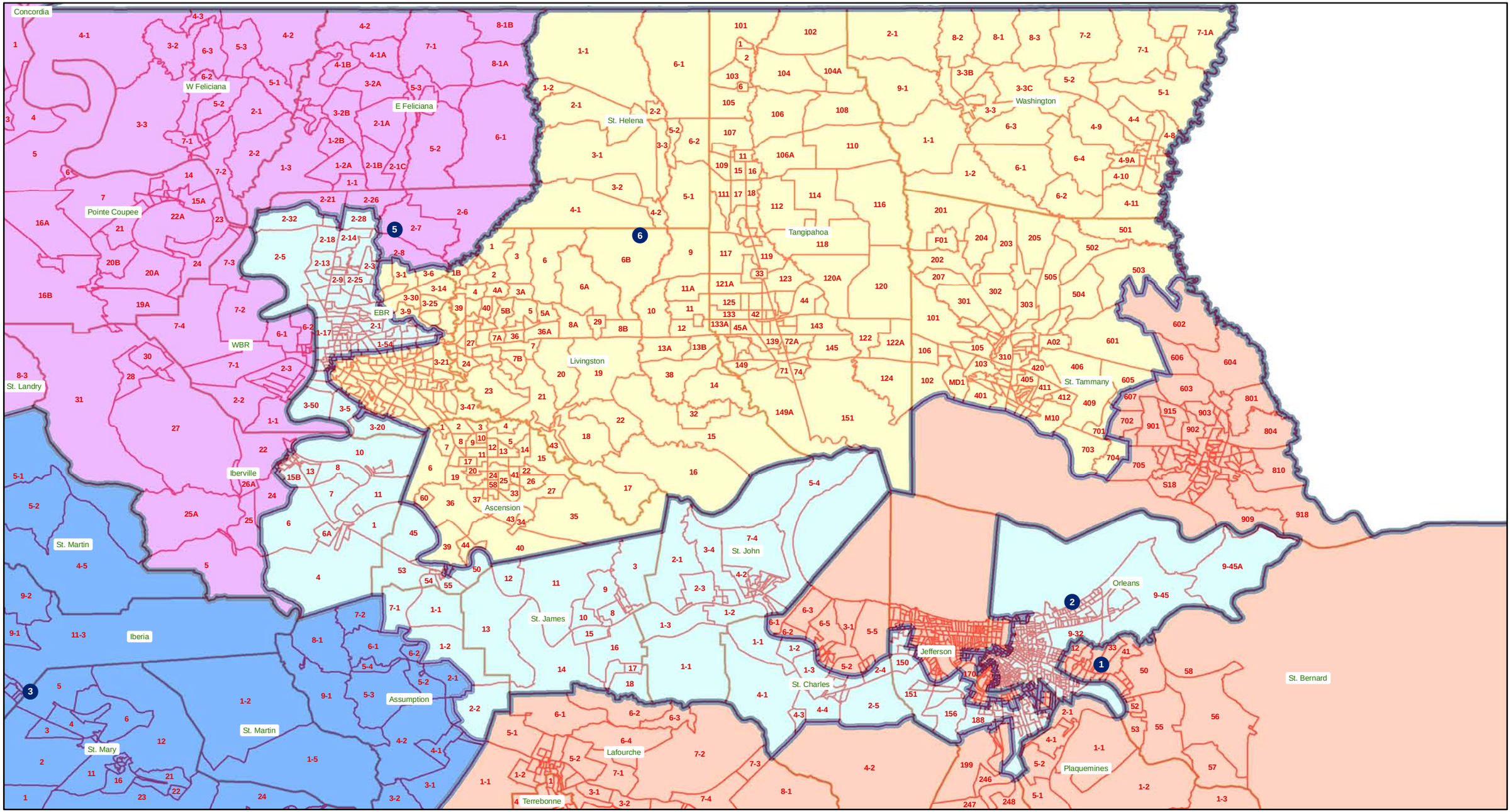

Congress - Jefferson / Orleans

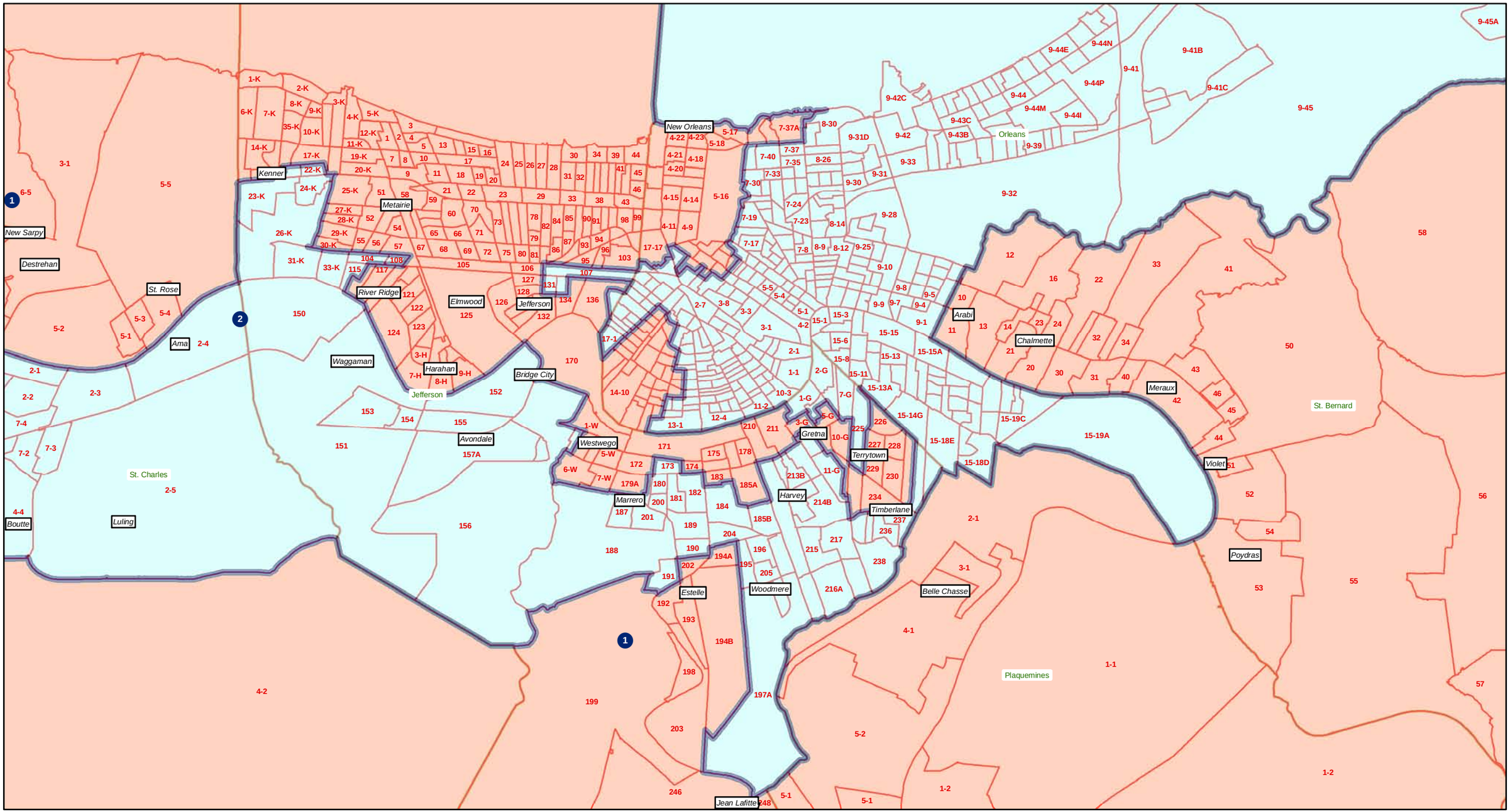

Congress - East Baton Rouge / Iberville

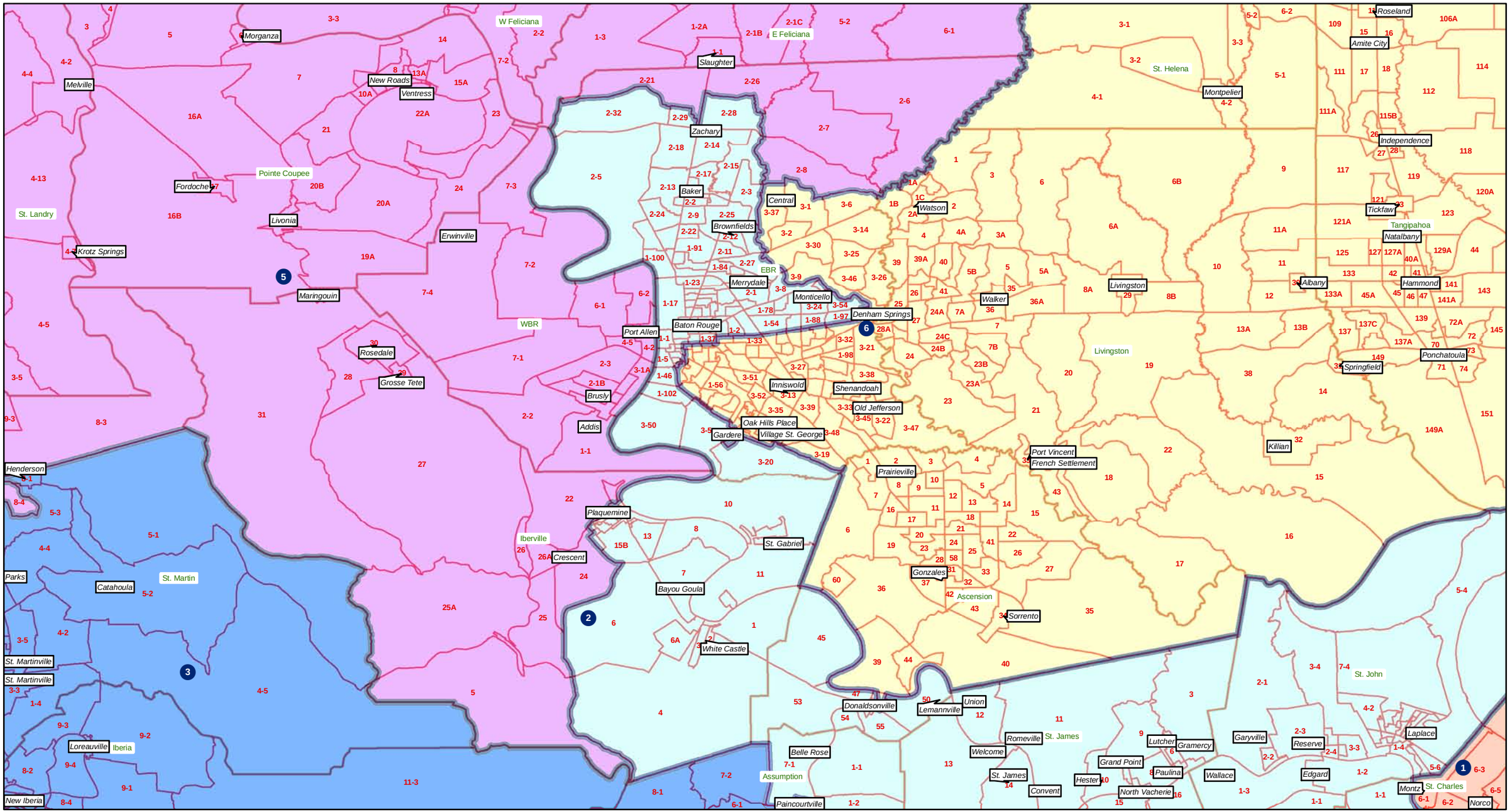

Congress - Baton Rouge to Orleans

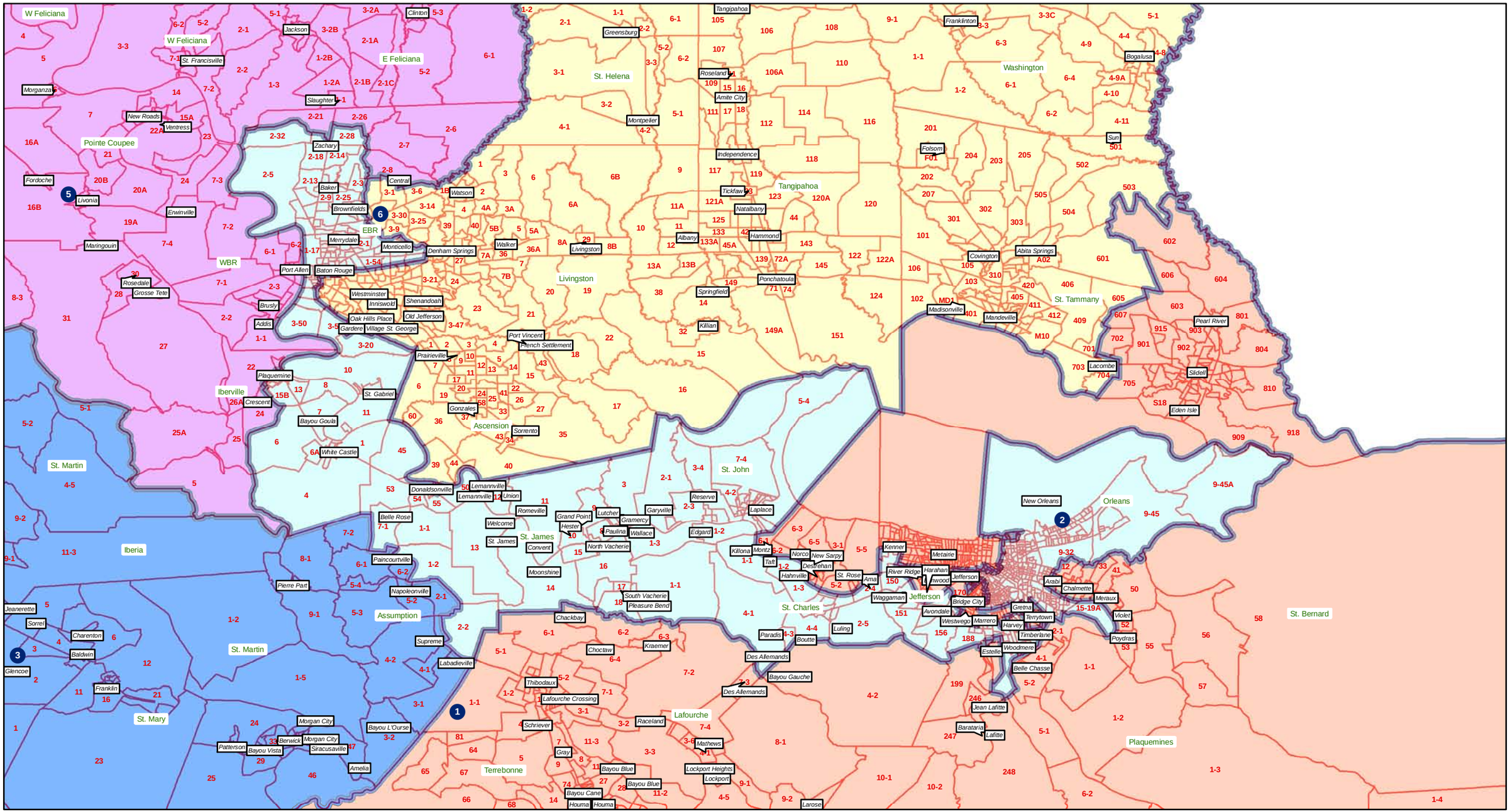
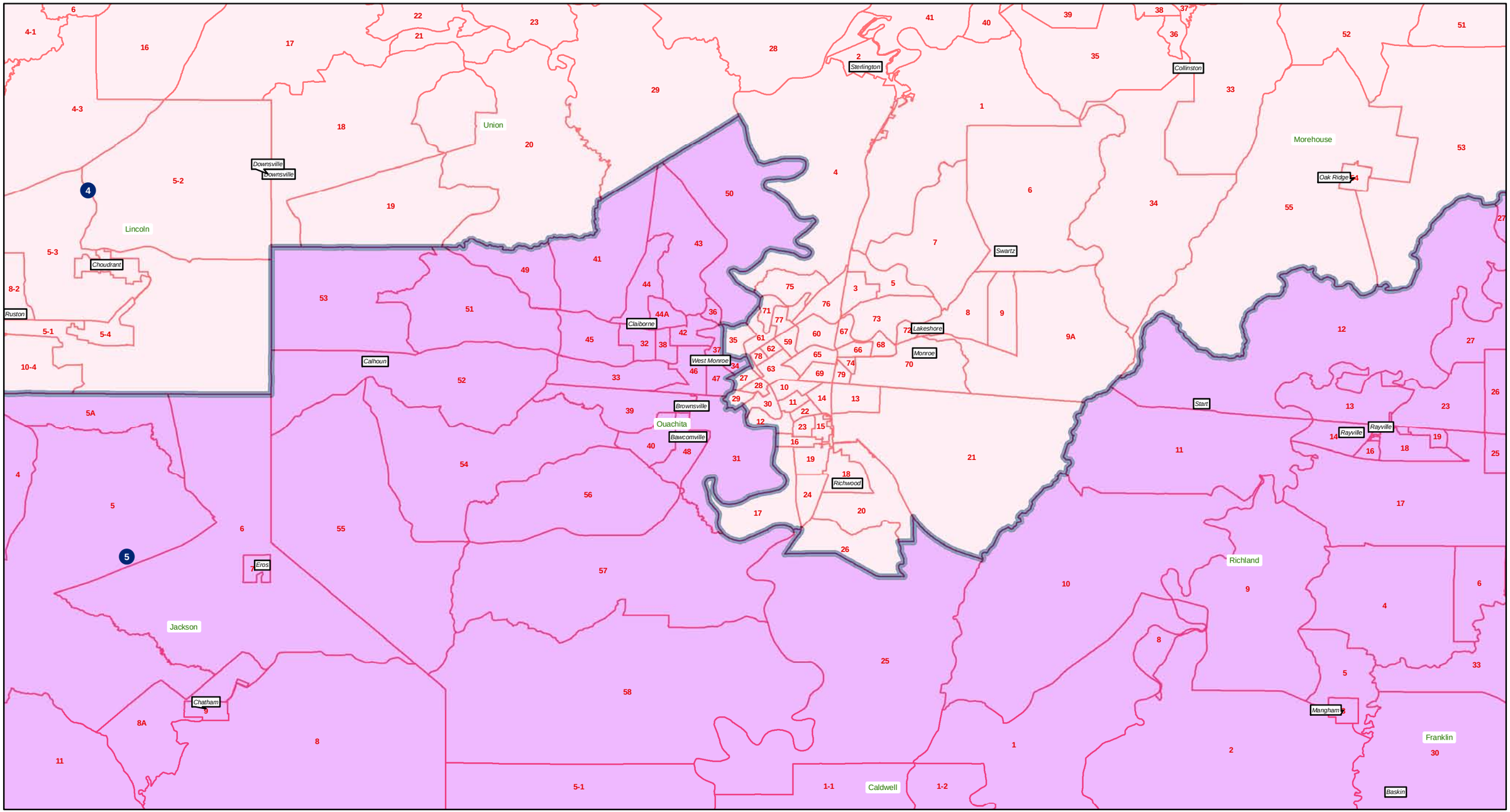
Congress - Ouachita