SENATE FLOOR AMENDMENTS

Amendments proposed by Senator Donahue to Engrossed Senate Bill No. 23 by Senator Marionneaux

AMENDMENT NO. 1

On page 1, delete lines 15 through 17 and delete pages 2 through 4 in their entirety, and on page 5 delete lines 1 through 22, and insert the following:

"(1) District 1 is composed of Precincts 1, 2, 3, 4, 5, 7, 8, 9, 10, 11, 12, 13, 14, 15, 16, 17, 18, 19, 20, 21, 22, 23, 24, 25, 26, 27, 28, 29, 30, 31, 32, 33, 34, 35, 36, 37, 38, 39, 40, 41, 42, 43, 44, 45, 46, 51, 52, 53, 54, 55, 56, 58, 59, 60, 61, 62, 63, 64, 65, 66, 67, 68, 69, 70, 71, 72, 73, 74, 75, 76, 77, 78, 79, 80, 81, 82, 83, 84, 85, 86, 87, 88, 89, 90, 91, 92, 93, 94, 95, 96, 97, 98, 99, 100, 101, 102, 103, 105, 106, 117, 118, 119, 120, 121, 122, 123, 124, 125, 126, 127, 128, 129, 130, 132, 134, 136, 192, 198, 199, 246, 247, 248, 1-GI, 1-H, 2-H, 3-H, 4-H, 5-H, 6-H, 7-H, 8-H, 9-H, 1-K, 2-K, 3-K, 4-K, 5-K, 6-K, 7-K, 8-K, 9-K, 10-K, 11-K, 12-K, 13-KA, 14-K, 16-K, 17-K, 18-K, 19-K, 20-K, 25-K, 27-K, 28-K, 34-K, 35-K and 1-L of Jefferson Parish; Lafourche Parish; Precincts 4-9, 4-11, 4-14, 4-15, 4-17, 4-17A, 4-18, 4-20, 4-21, 4-22, 4-23, 5-13, 5-15, 5-16, 5-17, 5-18, 7-41, 7-42, 14-1, 14-2, 14-3, 14-4, 14-5, 14-6, 14-7, 14-8, 14-9, 14-10, 14-11, 14-14, 14-15, 14-16, 14-17, 14-20, 16-1, 16-1A, 16-2, 16-3, 16-4, 17-1, 17-17, 17-18, 17-18A, 17-19 and 17-20 of Orleans Parish; Plaquemines Parish; St. Bernard Parish; St. Tammany Parish and Precincts 15, 17, 18, 26, 27, 27A, 28, 28A, 33, 40, 40A, 41, 42, 42A, 43, 44, 45, 45A, 46, 47, 48, 49, 70, 70A, 71, 72, 72A, 73, 74, 111, 111A, 115B, 117, 119, 120, 120A, 120B, 121, 121A, 121B, 122, 122A, 123, 124, 125, 127, 127A, 129, 129A, 133, 133A, 137, 137A, 137B, 137C, 137D, 139, 141, 141A, 143, 145, 149, 149A and 151 of Tangipahoa Parish.

(2) District 2 is composed of Precincts 45, 47, 48, 50, 51, 52, 53, 54, 55, 56 and 57 of Ascension Parish; Precincts 1-1, 1-2, 1-3, 1-4, 1-5, 1-6, 1-10, 1-13, 1-14, 1-15, 1-16, 1-17, 1-18, 1-19, 1-21, 1-22, 1-23, 1-24, 1-25, 1-26, 1-27, 1-28, 1-29, 1-30, 1-31, 1-32, 1-36, 1-37, 1-38, 1-45, 1-50, 1-51, 1-58, 1-61, 1-62, 1-63, 1-67, 1-68, 1-70, 1-77, 1-78, 1-82, 1-84, 1-85, 1-86, 1-91, 1-92, 1-93, 1-94, 1-95, 1-100, 1-101, 1-104, 2-1, 2-2, 2-4, 2-9, 2-10, 2-11, 2-12, 2-16, 2-19, 2-20, 2-22, 2-23, 2-24, 2-25, 2-27, 2-30, 3-24 and 3-54 of East Baton Rouge Parish; Precincts 1, 2, 3, 6, 6A, 7, 8, 10, 11, 12, 13B, 13C, 15, 16, 19, 19A, 20, 21, 22 and 23 of Iberville Parish; Precincts 57, 104, 107, 108, 115, 116, 131, 133, 138, 150, 151, 152, 153, 154, 155, 156, 157A, 157B, 170, 171, 172, 173, 174, 175, 176, 177, 178, 179A, 179B, 180, 181, 182, 183, 184, 185A, 185B, 187, 188, 189, 190, 191, 193, 194A, 194B, 195, 196, 197A, 197B, 197C, 200, 201, 202, 203, 204, 205, 210, 211, 212A, 212B, 213A, 213B, 213C, 214A, 214B, 215, 216A, 216B, 217, 225, 226, 227, 228, 229, 230, 231, 232A, 232B, 234, 235, 236, 237, 238, 1-G, 2-G, 3-G, 4-G, 5-G, 6-G, 7-G, 8-G, 9-G, 10-G, 11-G, 12-G, 13-G, 13-KB, 15-K, 21-K, 22-K, 23-K, 24-K, 26-K, 29-K, 30-K, 31-K, 33-K, 1-W, 2-W, 3-W, 4-W, 5-W, 6-W and 7-W of Jefferson Parish; Precincts 1-1, 1-2, 1-5, 1-6, 2-1, 2-2, 2-3, 2-4, 2-6, 2-6A, 2-7, 3-1, 3-3, 3-5, 3-8, 3-9, 3-12, 3-14, 3-15, 3-18, 3-19, 3-20, 4-2, 4-3, 4-4, 4-5, 4-6, 4-7, 4-8, 5-1, 5-2, 5-3, 5-4, 5-5, 5-7, 5-8, 5-9, 5-10, 5-11, 5-12, 6-1, 6-2, 6-4, 6-6, 6-7, 6-8, 6-9, 7-1, 7-2, 7-4, 7-5, 7-6, 7-7, 7-8, 7-9A, 7-10, 7-11, 7-12, 7-13, 7-14, 7-15, 7-16, 7-17, 7-18, 7-19, 7-20, 7-21, 7-23, 7-24, 7-25, 7-25A, 7-26, 7-27, 7-27B, 7-28, 7-28A, 7-29, 7-30, 7-32, 7-33, 7-34, 7-35, 7-37, 7-37A, 7-40, 8-1, 8-2, 8-4, 8-6, 8-7, 8-8, 8-9, 8-12, 8-13, 8-14, 8-15, 8-19, 8-20, 8-21, 8-22, 8-23, 8-24, 8-25, 8-26, 8-27, 8-28, 8-30, 9-1, 9-3, 9-3A, 9-4, 9-5, 9-5A, 9-6B, 9-6C, 9-6D, 9-6E, 9-6F, 9-7, 9-8, 9-8A, 9-9, 9-10, 9-11, 9-12, 9-13, 9-14, 9-15, 9-16, 9-17, 9-19, 9-21, 9-23, 9-25, 9-26, 9-28, 9-28C, 9-28E, 9-29, 9-30, 9-30A, 9-31, 9-31A, 9-31B, 9-31D, 9-32, 9-33, 9-34A, 9-35, 9-35A, 9-36, 9-36B, 9-37, 9-38, 9-38A, 9-39, 9-39B, 9-40, 9-40A, 9-40C, 9-41, 9-41A, 9-41B, 9-41C, 9-41D, 9-42, 9-42C, 9-43A, 9-43B, 9-43C, 9-43E, 9-43F, 9-43G, 9-43H, 9-43I, 9-43J, 9-43K, 9-43L, 9-43M, 9-43N, 9-44, 9-44A, 9-44B, 9-44D, 9-44E, 9-44F, 9-44G, 9-44I, 9-44J, 9-44L, 9-44M, 9-44N, 9-44O, 9-44P, 9-44Q, 9-45, 9-45A, 10-3, 10-6, 10-7, 10-8, 10-9, 10-11, 10-12, 10-13, 10-14, 11-2, 11-3, 11-4, 11-5, 11-8, 11-9, 11-10, 11-11, 11-12, 11-13, 11-14, 11-17, 12-1, 12-2, 12-3, 12-4, 12-5, 12-6, 12-7, 12-8, 12-9, 12-10, 12-11, 12-12, 12-13, 12-14, 12-16, 12-17, 12-19, 13-1, 13-2, 13-3, 13-4, 13-5, 13-6, 13-7, 13-8, 13-9, 13-10, 13-11, 13-12, 13-13, 13-14, 13-15, 13-16, 14-12, 14-13A, 14-18A, 14-19, 14-21, 14-23, 14-24A, 14-25, 14-26,

This set of amendment(s) was prepared by Suzanne Morain.

15-1, 15-2, 15-3, 15-5, 15-6, 15-8, 15-9, 15-10, 15-11, 15-12, 15-12A, 15-13, 15-13A, 15-13B, 15-14, 15-14A, 15-14B, 15-14C, 15-14D, 15-14E, 15-14F, 15-14G, 15-15, 15-15A, 15-15B, 15-16, 15-17, 15-17A, 15-17B, 15-18, 15-18A, 15-18B, 15-18C, 15-18D, 15-18E, 15-18F, 15-19, 15-19A, 15-19B, 15-19C, 16-5, 16-6, 16-7, 16-8, 16-9, 17-2, 17-3, 17-4, 17-5, 17-6, 17-7, 17-8, 17-9, 17-10, 17-11, 17-12, 17-13, 17-13A, 17-14, 17-15 and 17-16 of Orleans Parish; Precincts 1-1, 1-2, 1-3, 1-5, 2-1, 2-2, 2-3, 2-4, 2-5, 4-1, 4-2, 4-3, 4-4, 7-1, 7-2, 7-3 and 7-4 of St. Charles Parish; St. James Parish; Precincts 1-1, 1-2, 1-3, 1-4, 1-5, 2-1, 2-2, 2-3, 2-4, 3-1, 3-2, 3-3, 3-4, 4-1, 4-2, 4-3, 4-4, 4-8, 5-2, 6-1, 6-3 and 6-4 of St. John the Baptist Parish and Precincts 1-1, 3-1A, 4-1, 4-2 and 4-3B of West Baton Rouge Parish.

(3) District 3 is composed of Acadia Parish; Precincts 2-1, 2-3, 3-1, 3-2, 4-1, 4-2, 5-1, 5-3, 8-1 and 9-1 of Assumption Parish; Precincts 161, 164, 260, 261, 262, 300, 301, 302, 303, 304, 305, 306, 307, 308, 309E, 309W, 310, 311, 312, 313E, 313W, 314, 315E, 315W, 316E, 316W, 317, 318, 319, 320, 321, 322, 323, 324, 325, 326, 327, 328, 329, 330, 331, 332N, 332S, 333, 334, 335, 336, 337, 338, 339, 360, 361, 362, 363, 364, 365, 366, 367N, 367S, 368, 369, 370, 371N, 371S, 405, 467, 468, 469, 762, 800, 801, 860N, 860S, 861E and 861W of Calcasieu Parish; Cameron Parish; Iberia Parish; Jefferson Davis Parish; Lafayette Parish; Precincts 1-2 and 1-5 of St. Martin Parish; St. Mary Parish; Terrebonne Parish and Vermilion Parish.

(4) District 4 is composed of Bienville Parish; Bossier Parish; Caddo Parish; Claiborne Parish; Precincts 1-1, 1-2, 1-3, 1-4, 2-1, 2-4 and 5-1 of Concordia Parish; De Soto Parish; East Carroll Parish; Lincoln Parish; Madison Parish; Morehouse Parish; Natchitoches Parish; Precincts 1, 2, 3, 4, 5, 6, 7, 8, 9, 9A, 10, 11, 12, 13, 14, 15, 16, 17, 18, 19, 20, 21, 22, 23, 24, 26, 27, 28, 29, 30, 35, 59, 60, 61, 62, 63, 64, 65, 66, 67, 68, 69, 70, 71, 72, 73, 74, 75, 76, 77, 78 and 79 of Ouachita Parish; Red River Parish; Precincts 1, 2, 2A, 4, 4A, 5, 5A, 6, 7, 9, 10, 11, 12, 15 and 16 of Tensas Parish; Union Parish; Webster Parish and West Carroll Parish.

(5) District 5 is composed of Allen Parish; Avoyelles Parish; Beauregard Parish; Precincts 160E, 160W, 162E, 162W, 163, 165, 166, 167, 400, 401, 402, 403, 404, 406, 407, 408, 440, 441, 460E, 460W, 461, 462, 463, 464, 465, 466E, 466W, 560, 561, 562, 600, 601, 602, 603, 660, 661, 662, 663, 664, 700, 701, 702, 703, 760 and 761 of Calcasieu Parish; Caldwell Parish; Catahoula Parish; Precincts 3-1, 3-2, 3-3, 4-1, 4-2, 4-3, 4-4, 4-6, 5-2, 5-3, 5-4, 5-5, 5-6 and 5-7 of Concordia Parish; Evangeline Parish; Franklin Parish; Grant Parish; Jackson Parish; La Salle Parish; Precincts 25, 31, 32, 33, 34, 36, 37, 38, 39, 40, 41, 42, 43, 44, 44A, 45, 46, 47, 48, 49, 50, 51, 52, 53, 54, 55, 56, 57 and 58 of Ouachita Parish; Rapides Parish; Richland Parish; Sabine Parish; St. Landry Parish; Precincts 1-1, 1-3, 1-4, 1-7, 2-1, 2-2, 2-3, 2-4, 3-1, 3-1A, 3-1B, 3-2, 3-3, 3-4, 3-4A, 3-5, 3-6, 3-9, 4-1, 4-1A, 4-2, 4-3, 4-4, 4-4A, 4-5, 4-6, 5-1, 5-2, 5-3, 5-4, 6-1, 6-2, 6-2A, 6-3, 6-3A, 6-3B, 6-4, 7-1, 7-1A, 7-2A, 7-3, 7-4, 7-4A, 8-1, 8-3, 8-4, 8-4A, 9-1, 9-2, 9-3, 9-4 and 9-5 of St. Martin Parish; Precincts 17 of Tensas Parish; Vernon Parish and Winn Parish.

(6) District 6 is composed of Precincts 1, 2, 3, 4, 5, 6, 7, 8, 9, 10, 11, 12, 13, 14, 15, 16, 17, 18, 19, 20, 21, 22, 23, 24, 25, 26, 27, 28, 30, 31, 32, 33, 34, 35, 36, 37, 39, 40, 41, 42, 43, 44, 49, 58, 60 and 61 of Ascension Parish; Precincts 1-1, 1-2, 2-2, 5-2, 5-4, 6-1, 6-2, 7-1 and 7-2 of Assumption Parish; Precincts 1-7, 1-8, 1-9, 1-12, 1-33, 1-34, 1-35, 1-39, 1-40, 1-41, 1-42, 1-43, 1-44, 1-46, 1-47, 1-48, 1-49, 1-52, 1-53, 1-54, 1-55, 1-56, 1-57, 1-59, 1-60, 1-64, 1-65, 1-66, 1-69, 1-71, 1-72, 1-73, 1-74, 1-75, 1-80, 1-81, 1-83, 1-87, 1-88, 1-89, 1-90, 1-97, 1-98, 1-99, 1-102, 1-103, 1-105, 1-107, 2-3, 2-5, 2-6, 2-7, 2-8, 2-13, 2-14, 2-15, 2-17, 2-18, 2-21, 2-26, 2-28, 2-29, 2-31, 2-32, 3-1, 3-2, 3-3, 3-4, 3-5, 3-6, 3-7, 3-8, 3-9, 3-10, 3-11, 3-12, 3-13, 3-14, 3-15, 3-16, 3-17, 3-18, 3-19, 3-20, 3-21, 3-22, 3-23, 3-25, 3-26, 3-27, 3-28, 3-29, 3-30, 3-31, 3-32, 3-33, 3-34, 3-35, 3-36, 3-37, 3-38, 3-39, 3-40, 3-41, 3-42, 3-43, 3-44, 3-45, 3-46, 3-47, 3-48, 3-49, 3-50, 3-51, 3-52, 3-53 and 3-55 of East Baton Rouge Parish; East Feliciana Parish; Precincts 4, 5, 13, 13A, 14, 14A, 14B, 15A, 15B, 17, 17A, 18, 24, 25, 25A, 25B, 26, 26A, 27, 28, 29, 30, 31 and 32 of Iberville Parish; Livingston Parish; Pointe Coupee Parish; Precincts 1-6, 3-1, 3-2, 3-3, 3-4, 3-5, 3-6, 5-1, 5-2, 5-3, 5-4, 5-5, 6-1, 6-2, 6-3, 6-4, 6-5, 6-6, 6-7 and 6-8 of St. Charles Parish; St. Helena Parish; Precincts 4-9, 5-1, 5-3, 5-4, 5-5, 5-6, 5-7, 7-2, 7-3, 7-4, 7-5 and 7-7 of St. John the Baptist Parish; Precincts 1, 2, 6, 11, 16, 101, 102, 103, 104, 104A, 105, 106, 106A, 106B, 107, 108, 109, 109A, 110, 112, 114, 116 and 118 of Tangipahoa Parish; Washington Parish; Precincts 2-1A, 2-1B, 2-2, 2-3, 3-1B, 3-2, 4-3A, 4-4, 4-5, 5-1, 6-1, 6-2, 7-1, 7-2, 7-3 and 7-4 of West Baton Rouge Parish and West Feliciana Parish."

This set of amendment(s) was prepared by Suzanne Morain.

Plan Statistics

Districts:	# of Members	Actual Population	Ideal Population	Absolute Deviation	Relative Deviation
District 1	1	755,517	755,562	-45	-0.006%
District 2	1	755,570	755,562	8	0.001%
District 3	1	755,580	755,562	18	0.002%
District 4	1	755,585	755,562	23	0.003%
District 5	1	755,572	755,562	10	0.001%
District 6	1	755,548	755,562	-14	-0.002%
Grand Total:	6	4,533,372	4,533,372		

Ideal Population Per Member:	755562		
Number of Districts for Plan Type:	6		
Range of District Populations:	755,517	to	755,585
Absolute Mean Deviation:	11		
Absolute Range:	-45	to	23
Absolute Overall Range:	68		
Relative Mean Deviation:	0.00%		
Relative Range:	-0.01%	to	0.00%
Relative Overall Range:	0.01%		

Ideal - Actual:	***0***
Remainder:	***0***
Unassigned Population:	***0***

Total Population

	Total Population	Total White	Total Black	Total Asian	Total American Indian	Total Other	Total Hispanic	Reg Total Jan 2011
District 1	755,517	597,625	110,088	17,354	9,239	21,211	56,470	452,720
	100.000%	79.101%	14.571%	2.297%	1.223%	2.807%	7.474%	78.121%
District 2	755,570	232,507	479,412	20,800	4,040	18,811	43,115	449,134
	100.000%	30.772%	63.450%	2.753%	0.535%	2.490%	5.706%	78.624%
District 3	755,580	523,182	195,511	11,905	12,444	12,538	24,833	447,175
	100.000%	69.242%	25.876%	1.576%	1.647%	1.659%	3.287%	79.505%
District 4	755,585	409,996	322,063	8,669	5,602	9,255	20,173	442,531
	100.000%	54.262%	42.624%	1.147%	0.741%	1.225%	2.670%	77.690%
District 5	755,572	540,092	190,040	6,716	10,795	7,929	19,046	449,302
	100.000%	71.481%	25.152%	0.889%	1.429%	1.049%	2.521%	79.964%
District 6	755,548	532,790	189,771	16,107	4,433	12,447	28,923	439,513
	100.000%	70.517%	25.117%	2.132%	0.587%	1.647%	3.828%	77.018%
Grand Total	4,533,372	2,836,192	1,486,885	81,551	46,553	82,191	192,560	2,680,375
	100.000%	62.563%	32.799%	1.799%	1.027%	1.813%	4.248%	78.480%

Voter Registration

	Reg Total Jan 2011	Reg White Jan 2011	Reg Black Jan 2011	Reg Other Jan 2011	Reg Dem Total Jan 2011	Reg Rep Total Jan 2011	Reg Other Total Jan 2011
District 1	452,720	375,255	49,493	27,972	172,161	166,788	113,771
	78.121%	82.889%	10.932%	6.179%	38.028%	36.841%	25.131%
District 2	449,134	142,853	278,057	28,224	302,268	50,713	96,153
	78.624%	31.806%	61.910%	6.284%	67.300%	11.291%	21.409%
District 3	447,175	326,030	105,342	15,803	220,672	119,286	107,217
	79.505%	72.909%	23.557%	3.534%	49.348%	26.675%	23.977%
District 4	442,531	253,249	174,974	14,308	225,749	123,239	93,543
	77.690%	57.227%	39.539%	3.233%	51.013%	27.849%	21.138%
District 5	449,302	334,339	102,276	12,687	235,469	116,949	96,884
	79.964%	74.413%	22.763%	2.824%	52.408%	26.029%	21.563%
District 6	439,513	329,391	93,935	16,187	198,667	141,215	99,631
	77.018%	74.945%	21.373%	3.683%	45.202%	32.130%	22.668%
Grand Total	2,680,375	1,761,117	804,077	115,181	1,354,986	718,190	607,199

Splits

	Total Population	Total White	Total Black	Total Asian	Total American Indian	Total Other	VAP Total	VAP White	VAP Black	VAP Asian	VAP American Indian	VAP Other	Reg Total Jan 2011	Reg White Jan 2011	Reg Black Jan 2011	Reg Other Jan 2011
District 1																
*Jefferson	232,558	185,952	24,579	8,982	1,695	11,350	186,310	152,063	17,452	6,880	1,286	8,629	138,660	117,589	8,804	12,267
Lafourche	96,318	76,445	13,363	855	3,457	2,198	72,652	59,362	8,945	612	2,187	1,546	53,711	45,827	6,316	1,568
*Orleans	37,918	33,329	2,742	1,116	193	538	31,208	27,623	2,136	886	144	419	25,314	21,843	1,472	1,999
Plaquemines	23,042	16,246	4,951	844	556	445	16,713	12,086	3,367	583	396	281	14,534	10,541	3,075	918
St. Bernard	35,897	26,579	6,705	873	522	1,218	26,720	20,490	4,338	640	370	882	23,358	19,332	2,829	1,197
St. Tammany	233,740	195,364	28,449	3,807	2,182	3,938	173,604	147,964	18,752	2,570	1,579	2,739	143,614	121,851	13,495	8,268
*Tangipahoa	96,044	63,710	29,299	877	634	1,524	72,301	50,579	19,563	655	483	1,021	53,529	38,272	13,502	1,755
District 1	755,517	597,625	110,088	17,354	9,239	21,211	579,508	470,167	74,553	12,826	6,445	15,517	452,720	375,255	49,493	27,972
	100.000%	79.101%	14.571%	2.297%	1.223%	2.807%	100.000%	81.132%	12.865%	2.213%	1.112%	2.678%	78.121%	82.889%	10.932%	6.179%
District 2																
*Ascension	10,354	2,951	7,257	14	25	107	7,471	2,463	4,915	12	20	61	6,696	2,098	4,507	91
*East Baton Rouge	132,828	12,953	117,893	757	323	902	96,599	11,733	83,356	601	263	646	77,642	8,710	66,533	2,399
*Iberville	20,116	7,137	12,745	67	47	120	15,568	5,947	9,444	49	39	89	11,247	3,827	7,257	163
*Jefferson	199,994	86,163	92,420	9,661	1,707	10,043	148,845	69,210	63,850	7,230	1,203	7,352	113,417	51,538	51,329	10,550
*Orleans	305,911	80,099	207,705	9,835	1,503	6,769	239,406	72,057	152,558	7,954	1,255	5,582	186,458	48,593	124,176	13,689
*St. Charles	26,648	18,295	7,600	218	212	323	19,549	13,800	5,254	134	141	220	16,274	11,638	4,101	535
St. James	22,102	10,615	11,290	43	52	102	16,401	8,231	8,039	26	41	64	14,703	7,249	7,260	194
*St. John the Baptist	32,234	10,779	20,732	167	149	407	23,369	8,600	14,269	112	109	279	19,201	6,684	11,943	574
*West Baton Rouge	5,383	3,515	1,770	38	22	38	4,032	2,748	1,211	33	16	24	3,496	2,516	951	29
District 2	755,570	232,507	479,412	20,800	4,040	18,811	571,240	194,789	342,896	16,151	3,087	14,317	449,134	142,853	278,057	28,224
	100.000%	30.772%	63.450%	2.753%	0.535%	2.490%	100.000%	34.099%	60.027%	2.827%	0.540%	2.506%	78.624%	31.806%	61.910%	6.284%
District 3																
Acadia	61,773	49,127	11,645	196	313	492	44,910	36,554	7,668	131	213	344	37,256	30,346	6,441	469
*Assumption	13,719	10,837	2,488	48	153	193	10,392	8,401	1,724	37	101	129	8,604	6,914	1,610	80
*Calcasieu	120,885	72,972	43,378	2,063	884	1,588	90,888	57,663	29,912	1,529	672	1,112	73,289	46,306	24,476	2,507
Cameron	6,839	6,546	135	10	60	88	5,183	5,011	74	9	38	51	5,536	5,272	188	76
Iberia	73,240	45,551	24,091	1,926	428	1,244	53,398	35,137	15,754	1,308	307	892	45,139	30,016	13,917	1,206
Jefferson Davis	31,594	25,125	5,836	98	275	260	23,196	18,871	3,891	66	180	188	19,337	15,808	3,132	397
Lafayette	221,578	153,706	58,912	3,891	1,290	3,779	167,315	120,566	40,203	2,884	951	2,711	131,124	95,632	30,155	5,337
*St. Martin	1,443	1,399	10	8	21	5	1,163	1,135	4	6	15	3	993	976	0	17
St. Mary	54,650	32,406	18,290	1,058	1,269	1,627	40,746	25,191	12,797	773	837	1,148	31,845	20,072	10,527	1,246
Terrebonne	111,860	78,591	22,072	1,333	7,375	2,489	82,737	60,621	14,647	986	4,725	1,758	59,299	45,337	10,268	3,694
Vermilion	57,999	46,922	8,654	1,274	376	773	42,522	35,424	5,457	902	259	480	34,753	29,351	4,628	774
District 3	755,580	523,182	195,511	11,905	12,444	12,538	562,450	404,574	132,131	8,631	8,298	8,816	447,175	326,030	105,342	15,803
	100.000%	69.242%	25.876%	1.576%	1.647%	1.659%	100.000%	71.931%	23.492%	1.535%	1.475%	1.567%	79.505%	72.909%	23.557%	3.534%

Splits

	Total Population	Total White	Total Black	Total Asian	Total American Indian	Total Other	VAP Total	VAP White	VAP Black	VAP Asian	VAP American Indian	VAP Other	Reg Total Jan 2011	Reg White Jan 2011	Reg Black Jan 2011	Reg Other Jan 2011
District 4																
Bienville	14,353	7,935	6,153	44	132	89	11,012	6,279	4,544	31	105	53	9,256	5,112	4,085	59
Bossier	116,979	84,430	25,606	2,516	1,139	3,288	86,945	64,692	17,413	1,836	837	2,167	60,834	46,663	11,491	2,680
Caddo	254,969	124,942	122,229	3,230	1,906	2,662	192,315	100,748	85,902	2,363	1,455	1,847	151,374	79,163	66,708	5,503
Claiborne	17,195	8,167	8,820	62	99	47	13,815	6,781	6,889	37	80	28	8,877	4,908	3,872	97
*Concordia	7,201	2,228	4,900	20	35	18	5,188	1,911	3,233	16	19	9	4,501	1,729	2,713	59
De Soto	26,656	15,456	10,600	54	331	215	20,006	12,055	7,495	42	273	141	16,396	9,663	6,191	542
East Carroll	7,759	2,245	5,398	47	31	38	5,766	1,845	3,830	37	25	29	5,330	1,617	3,664	49
Lincoln	46,735	25,775	19,184	874	230	672	37,130	20,875	14,821	749	183	502	24,016	14,604	8,519	893
Madison	12,093	4,498	7,452	33	55	55	9,071	3,644	5,312	20	45	50	7,634	2,780	4,764	90
Morehouse	27,979	14,345	13,281	142	102	109	21,061	11,583	9,230	102	79	67	18,681	10,048	8,329	304
Natchitoches	39,566	21,494	16,778	197	649	448	29,966	17,226	11,771	151	477	341	22,982	13,181	8,878	923
*Ouachita	94,717	39,598	53,037	1,160	322	600	69,299	32,167	35,597	872	247	416	56,878	25,669	28,985	2,224
Red River	9,091	5,360	3,633	16	43	39	6,778	4,256	2,450	12	34	26	5,981	3,566	2,377	38
*Tensas	4,760	1,875	2,836	11	11	27	3,526	1,527	1,965	9	5	20	3,747	1,551	2,177	19
Union	22,721	15,682	6,242	49	115	633	17,493	12,568	4,439	31	91	364	14,964	10,863	3,709	392
Webster	41,207	26,469	14,044	180	316	198	31,497	20,907	10,110	120	241	119	23,913	16,115	7,416	382
West Carroll	11,604	9,497	1,870	34	86	117	8,746	7,254	1,330	24	62	76	7,167	6,017	1,096	54
District 4	755,585	409,996	322,063	8,669	5,602	9,255	569,614	326,318	226,331	6,452	4,258	6,255	442,531	253,249	174,974	14,308
	100.000%	54.262%	42.624%	1.147%	0.741%	1.225%	100.000%	57.288%	39.734%	1.133%	0.748%	1.098%	77.690%	57.227%	39.539%	3.233%
District 5																
Allen	25,764	18,435	6,192	220	749	168	19,870	14,288	4,828	154	495	105	13,110	10,190	2,397	523
Avoyelles	42,073	28,188	12,876	174	641	194	31,790	21,850	9,247	126	431	136	23,105	16,874	5,790	441
Beauregard	35,654	29,321	5,016	353	652	312	26,359	21,902	3,569	239	460	189	19,924	16,703	2,304	917
*Calcasieu	71,883	63,542	6,447	487	742	665	52,868	47,414	4,227	317	515	395	44,555	39,715	3,499	1,341
Caldwell	10,132	8,213	1,778	30	64	47	7,758	6,314	1,336	23	51	34	6,324	5,351	911	62
Catahoula	10,407	6,985	3,318	9	53	42	8,057	5,543	2,438	8	43	25	6,380	4,749	1,596	35
*Concordia	13,621	9,731	3,704	39	88	59	10,401	7,387	2,884	25	69	36	8,195	6,268	1,816	111
Evangeline	33,984	23,439	9,862	139	161	383	24,817	17,619	6,661	97	117	323	21,407	15,267	5,973	167
Franklin	20,767	13,930	6,620	65	82	70	15,450	10,838	4,471	42	63	36	13,466	9,408	3,978	80
Grant	22,309	18,149	3,602	97	385	76	17,158	13,788	2,978	67	274	51	11,900	10,361	1,284	255
Jackson	16,274	11,084	4,947	67	83	93	12,570	8,681	3,724	39	65	61	9,846	6,879	2,805	162
La Salle	14,890	12,689	1,808	40	215	138	11,366	9,677	1,402	35	143	109	8,427	7,648	621	158
*Ouachita	59,003	53,286	4,157	562	383	615	44,048	40,149	2,808	376	302	413	37,530	34,276	2,012	1,242
Rapides	131,613	83,373	43,150	1,912	1,682	1,496	97,599	64,579	29,368	1,377	1,270	1,005	78,056	53,328	22,107	2,621
Richland	20,725	12,879	7,544	92	96	114	15,440	9,999	5,237	65	70	69	12,939	8,173	4,646	120

Splits

	Total Population	Total White	Total Black	Total Asian	Total American Indian	Total Other	VAP Total	VAP White	VAP Black	VAP Asian	VAP American Indian	VAP Other	Reg Total Jan 2011	Reg White Jan 2011	Reg Black Jan 2011	Reg Other Jan 2011
District 5																
Sabine	24,233	17,155	4,234	84	2,636	124	18,311	13,544	2,835	63	1,796	73	13,837	10,811	2,032	994
St. Landry	83,384	46,615	35,153	395	406	815	60,704	35,593	23,997	266	278	570	56,549	31,901	23,591	1,057
*St. Martin	50,717	32,914	16,387	470	329	617	37,226	25,185	11,086	310	212	433	32,856	21,890	9,886	1,080
*Tensas	492	327	155	2	4	4	397	269	120	2	4	2	384	256	127	1
Vernon	52,334	39,614	8,313	1,426	1,177	1,804	37,822	29,416	5,349	1,026	848	1,183	21,620	17,881	2,495	1,244
Winn	15,313	10,223	4,777	53	167	93	11,871	8,018	3,619	44	129	61	8,892	6,410	2,406	76
District 5	755,572	540,092	190,040	6,716	10,795	7,929	561,882	412,053	132,184	4,701	7,635	5,309	449,302	334,339	102,276	12,687
	100.000%	71.481%	25.152%	0.889%	1.429%	1.049%	100.000%	73.334%	23.525%	0.837%	1.359%	0.945%	79.964%	74.413%	22.763%	2.824%
District 6																
*Ascension	96,861	75,621	17,209	1,220	561	2,250	68,989	54,874	11,496	804	392	1,423	57,408	46,134	8,749	2,525
*Assumption	9,702	4,798	4,762	20	37	85	7,273	3,795	3,375	14	24	65	6,184	3,179	2,976	29
*East Baton Rouge	307,343	201,974	84,641	12,807	1,590	6,331	239,907	166,142	57,940	9,870	1,223	4,732	174,975	129,441	37,277	8,257
East Feliciana	20,267	10,783	9,250	67	127	40	16,075	8,775	7,123	58	94	25	13,411	7,629	5,126	656
*Iberville	13,271	9,143	3,875	57	70	126	10,317	7,307	2,814	36	59	101	9,205	6,587	2,497	121
Livingston	128,026	117,601	6,941	906	1,055	1,523	92,696	85,855	4,535	565	782	959	71,580	66,508	2,985	2,087
Pointe Coupee	22,802	14,010	8,427	69	71	225	17,327	11,073	6,020	44	57	133	15,464	9,584	5,696	184
*St. Charles	26,132	18,245	6,795	357	159	576	19,023	13,645	4,614	223	122	419	15,431	11,275	3,353	803
St. Helena	11,203	5,034	6,014	16	72	67	8,440	4,036	4,291	11	60	42	8,432	3,816	4,517	99
*St. John the Baptist	13,690	8,722	4,212	247	88	421	10,199	6,808	2,858	178	55	300	8,584	5,782	2,322	480
*Tangipahoa	25,053	16,496	8,082	78	200	197	18,376	12,552	5,496	55	148	125	15,135	10,307	4,487	341
Washington	47,168	31,482	14,884	145	305	352	35,305	24,363	10,374	101	238	229	25,608	17,973	7,239	396
*West Baton Rouge	18,405	10,756	7,362	76	63	148	13,829	8,319	5,306	59	51	94	11,300	6,728	4,457	115
West Feliciana	15,625	8,125	7,317	42	35	106	12,907	6,412	6,364	24	33	74	6,796	4,448	2,254	94
District 6	755,548	532,790	189,771	16,107	4,433	12,447	570,663	413,956	132,606	12,042	3,338	8,721	439,513	329,391	93,935	16,187
	100.000%	70.517%	25.117%	2.132%	0.587%	1.647%	100.000%	72.539%	23.237%	2.110%	0.585%	1.528%	77.018%	74.945%	21.373%	3.683%

Congress - Statewide

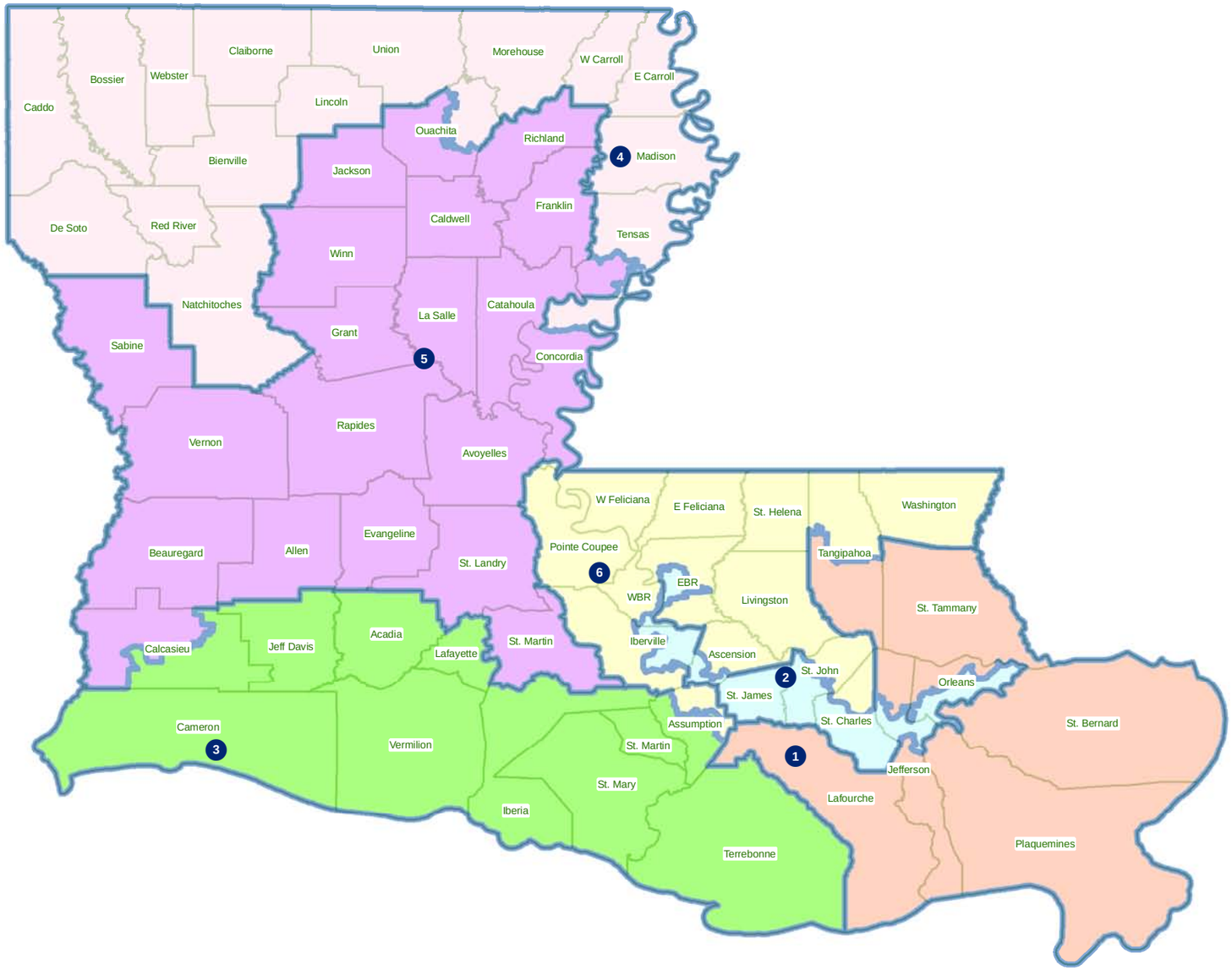

Congress - River area

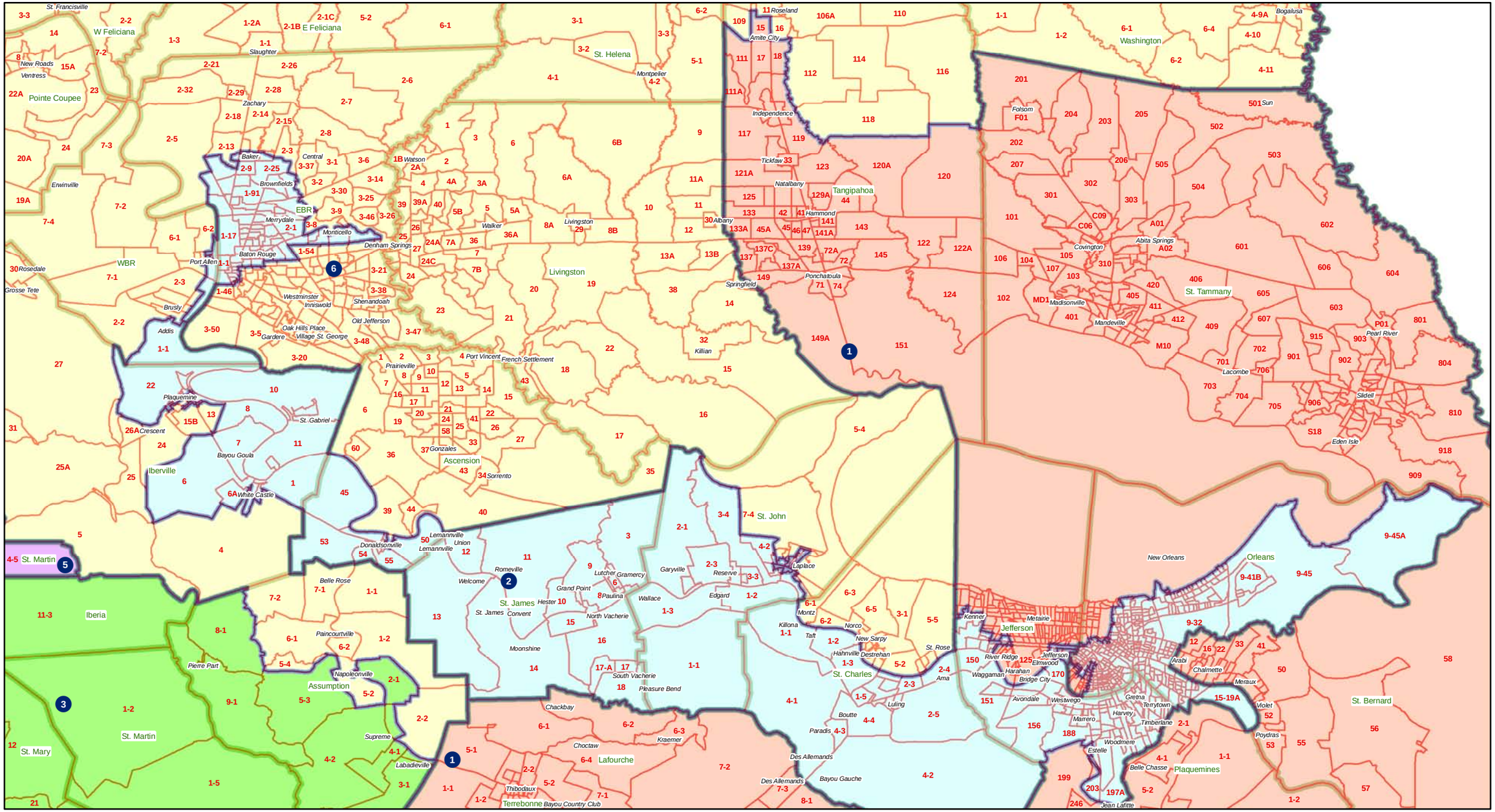

Congress - Jefferson - Orleans

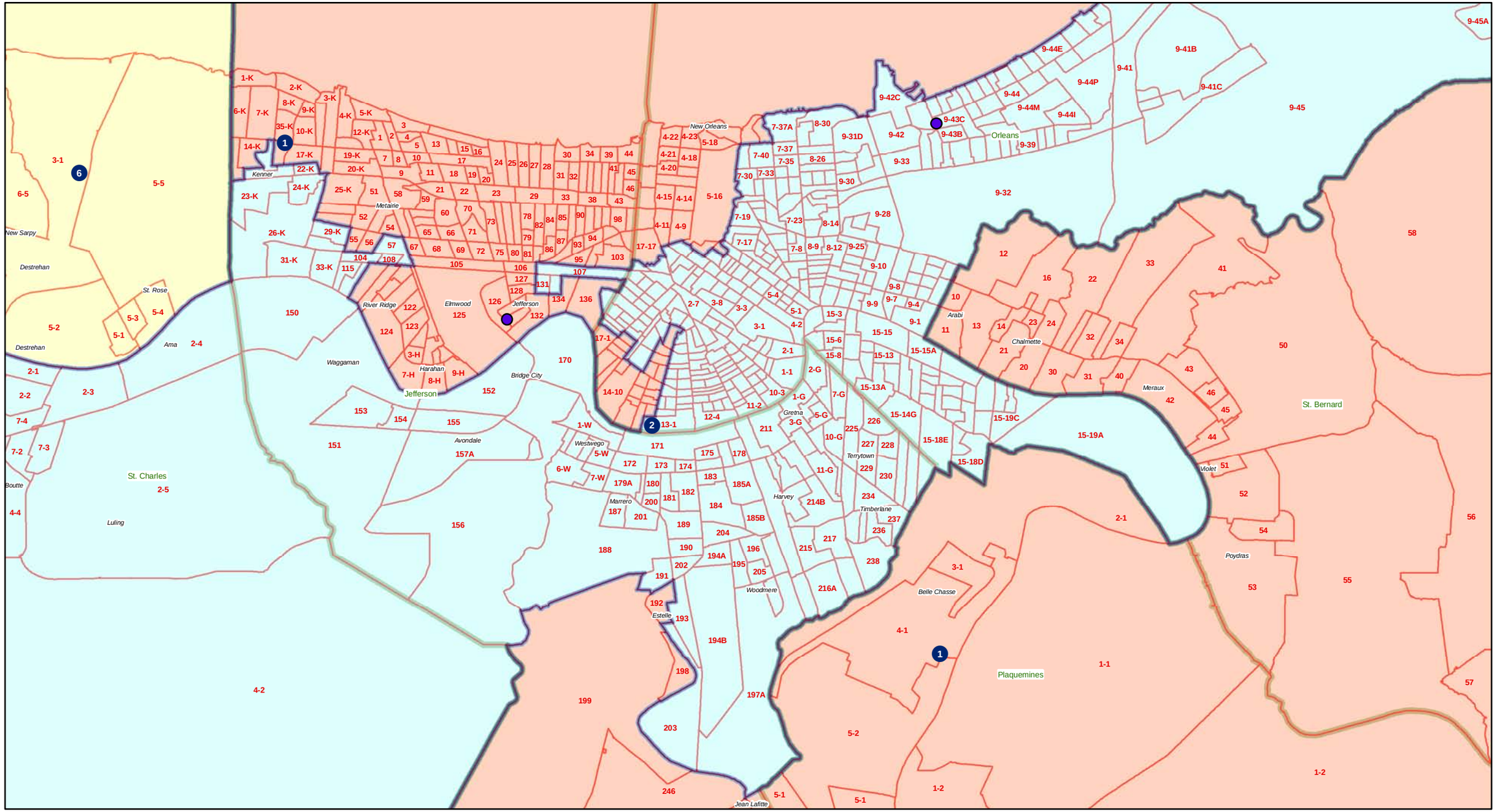

Congress - Baton Rouge to Hammond

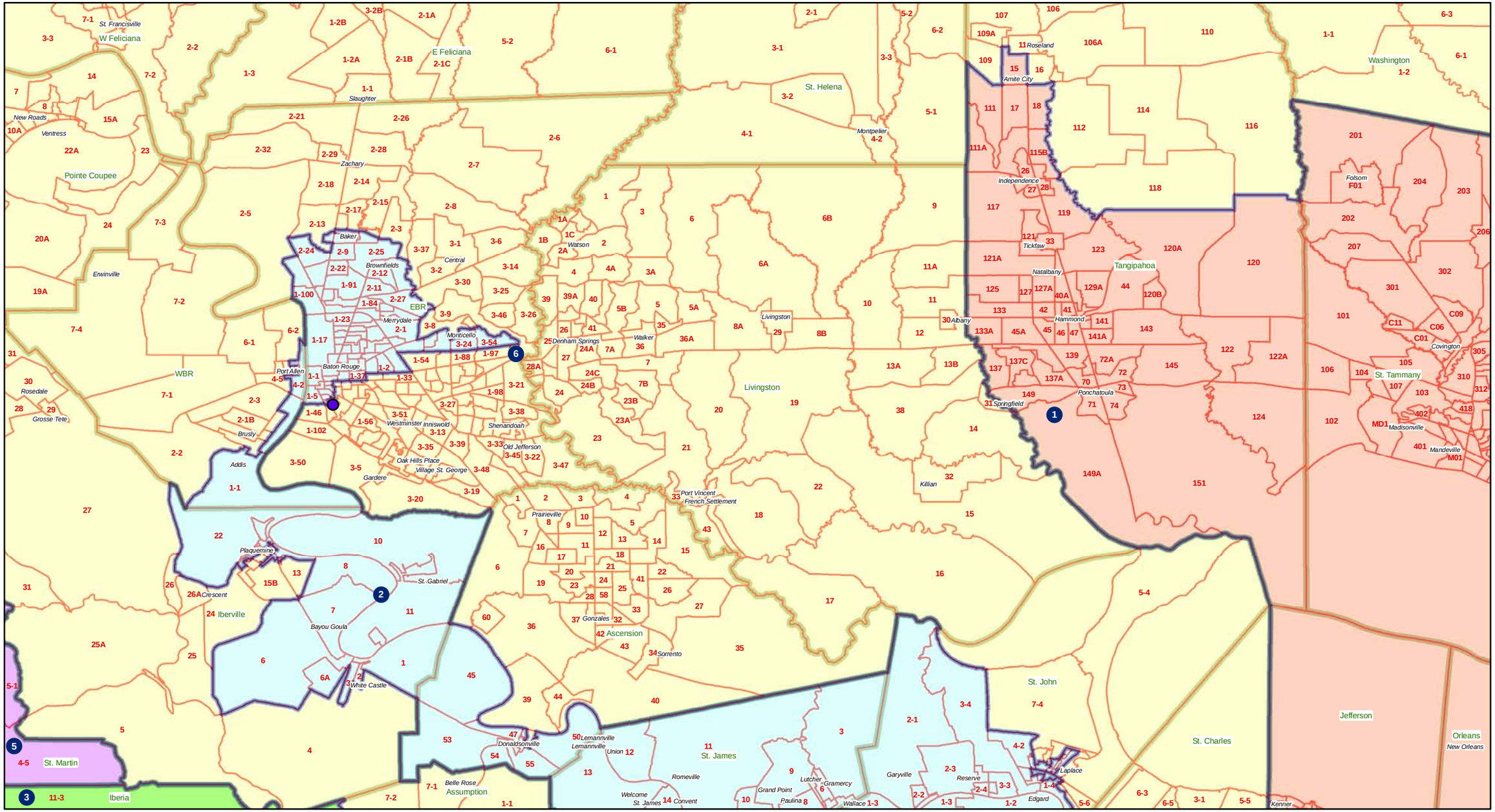

Congress - Calcasieu

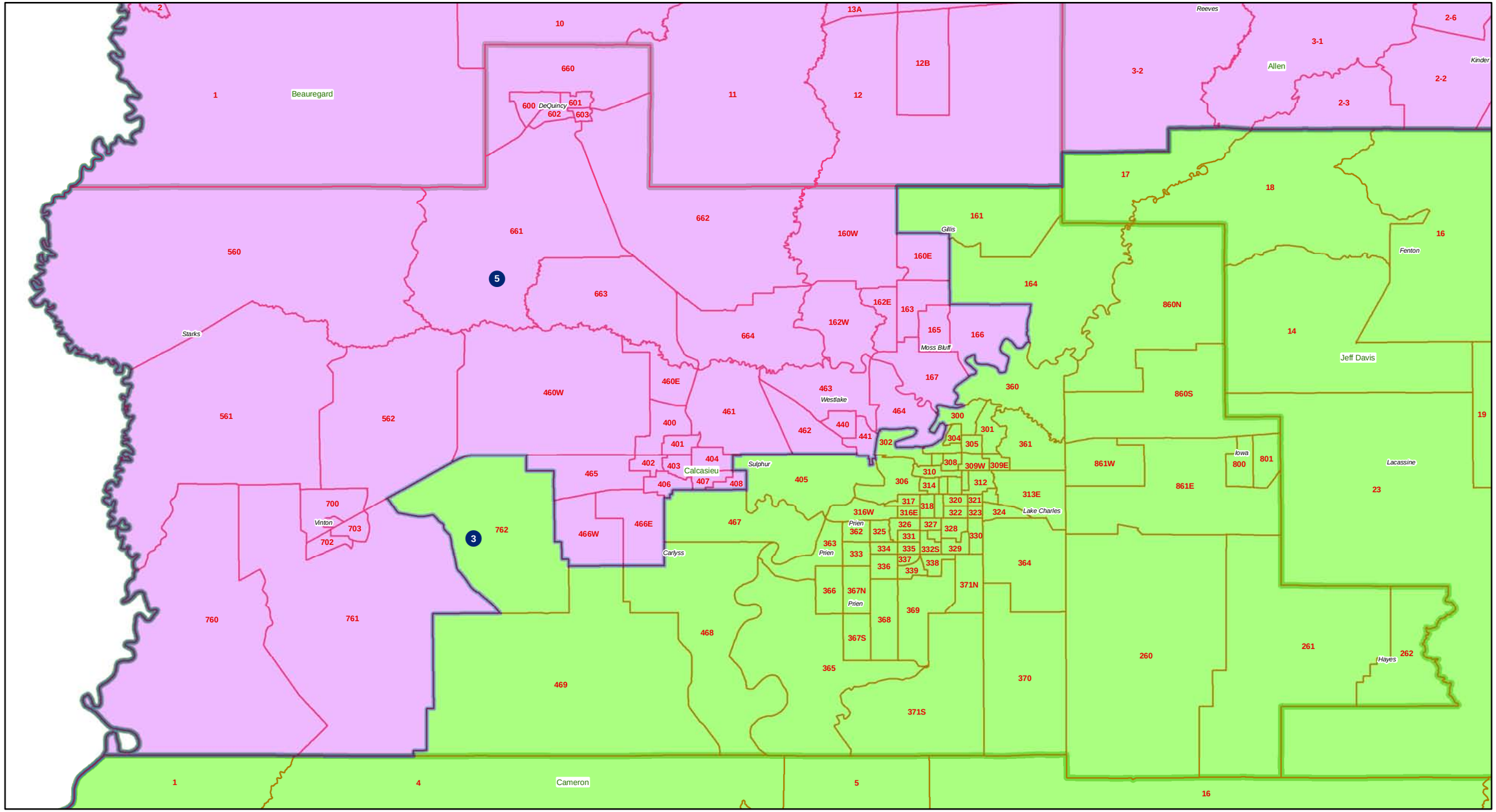
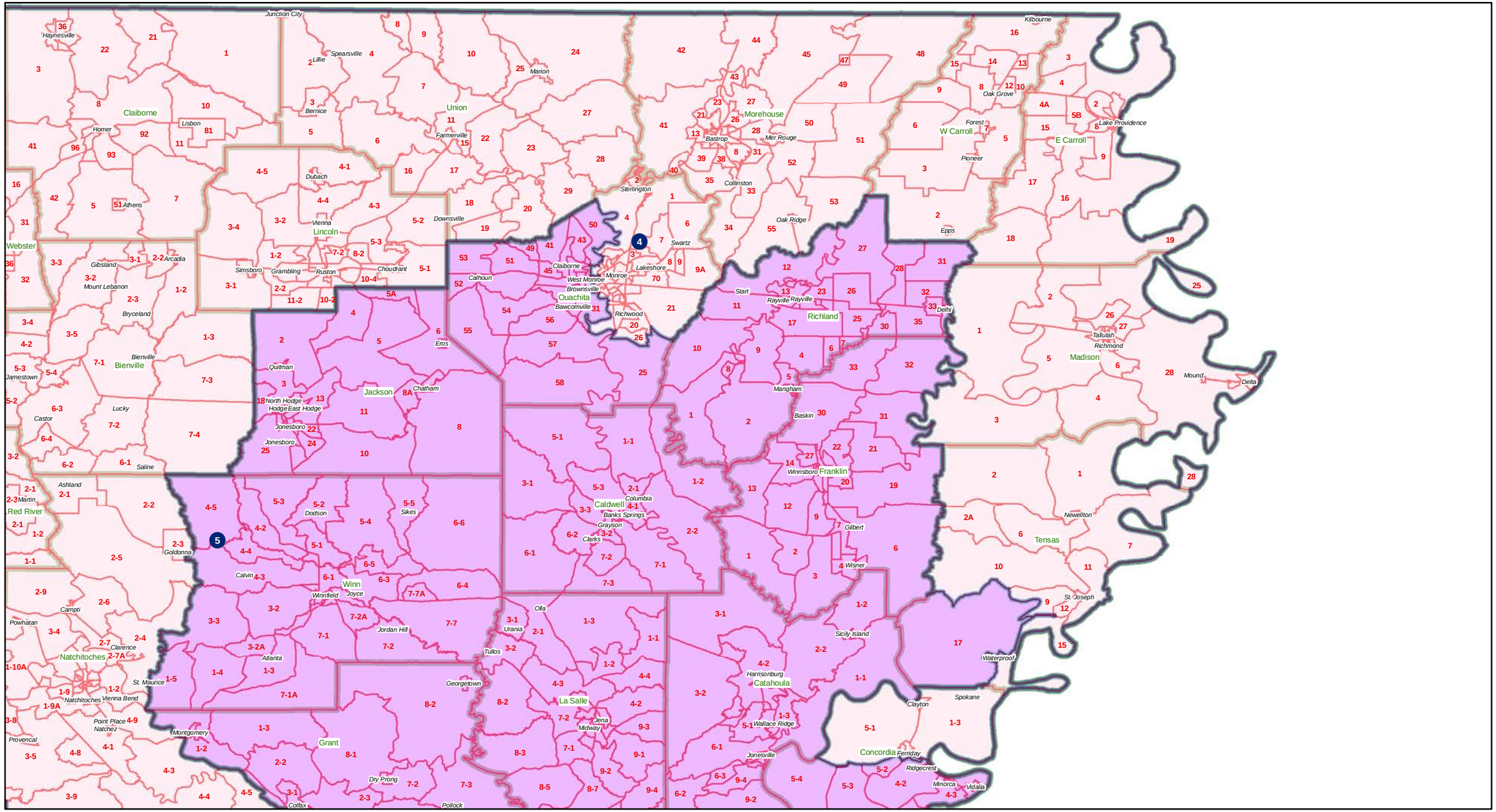
Congress - Northeast