**SENATE FLOOR AMENDMENTS**

Amendments proposed by Senator Chaisson to Engrossed Senate Bill No. 23 by Senator Marionneaux

AMENDMENT NO. 1

Delete Senate Floor Amendments SFASB23MORAINS311 proposed by Senator Marionneaux and adopted by the Senate on April 11, 2011

AMENDMENT NO. 2

On page 1, delete lines 15 through 17 and delete pages 2 through 4 in their entirety, and on page 5 delete lines 1 through 22, and insert the following:

"(1) District 1 is composed of Precincts 1, 2, 3, 4, 5, 7, 8, 9, 10, 11, 12, 13, 14, 15, 16, 17, 18, 19, 20, 21, 22, 23, 24, 25, 26, 27, 28, 29, 30, 31, 32, 33, 34, 35, 36, 37, 38, 39, 40, 41, 42, 43, 44, 45, 46, 51, 52, 53, 54, 55, 56, 58, 59, 60, 61, 62, 63, 64, 65, 66, 67, 68, 69, 70, 71, 72, 73, 74, 75, 76, 77, 78, 79, 80, 81, 82, 83, 84, 85, 86, 87, 88, 89, 90, 91, 92, 93, 94, 95, 96, 97, 98, 99, 100, 101, 102, 103, 105, 106, 117, 118, 119, 120, 121, 122, 123, 124, 125, 126, 127, 128, 129, 130, 132, 134, 136, 246, 247, 248, 1-GI, 1-H, 2-H, 3-H, 4-H, 5-H, 6-H, 7-H, 8-H, 9-H, 1-K, 2-K, 3-K, 4-K, 5-K, 6-K, 7-K, 8-K, 9-K, 10-K, 11-K, 12-K, 13-KA, 17-K, 19-K, 20-K, 25-K, 27-K, 28-K, 34-K, 35-K and 1-L of Jefferson Parish; Lafourche Parish; Precincts 4-9, 4-11, 4-14, 4-15, 4-17, 4-17A, 4-18, 4-20, 4-21, 4-22, 4-23, 5-15, 5-16, 5-17, 5-18, 7-41, 7-42, 14-1, 14-2, 14-3, 14-4, 14-5, 14-6, 14-7, 14-8, 14-9, 14-10, 14-11, 14-14, 14-15, 14-16, 14-17, 14-20, 16-1, 16-1A, 16-2, 16-3, 17-1, 17-18, 17-18A, 17-19 and 17-20 of Orleans Parish; Plaquemines Parish; St. Bernard Parish; St. Tammany Parish and Terrebonne Parish.

(2) District 2 is composed of Precincts 36, 45, 47, 51, 52, 53, 54, 55, 56 and 57 of Ascension Parish; Precincts 1-1, 1-2, 2-1, 2-2, 5-1, 5-2 and 6-2 of Assumption Parish; Precincts 1-1, 1-2, 1-3, 1-4, 1-5, 1-6, 1-10, 1-13, 1-14, 1-15, 1-16, 1-17, 1-18, 1-19, 1-21, 1-22, 1-23, 1-24, 1-25, 1-26, 1-27, 1-28, 1-29, 1-30, 1-31, 1-32, 1-36, 1-37, 1-38, 1-45, 1-50, 1-51, 1-58, 1-61, 1-62, 1-63, 1-67, 1-68, 1-77, 1-84, 1-85, 1-86, 1-91, 1-92, 1-93, 1-94, 1-95, 1-100, 1-101, 1-104, 2-1, 2-2, 2-9, 2-11, 2-16, 2-20, 2-22, 2-23, 2-24, 2-27 and 2-30 of East Baton Rouge Parish; Precincts 1, 2, 3, 6, 7, 8, 10, 11, 12, 13A, 13B, 13C, 14A, 16, 19, 19A, 20, 21, 22 and 23 of Iberville Parish; Precincts 57, 104, 107, 108, 115, 116, 131, 133, 138, 150, 151, 152, 153, 154, 155, 156, 157A, 157B, 170, 171, 172, 173, 174, 175, 176, 177, 178, 179A, 179B, 180, 181, 182, 183, 184, 185A, 185B, 187, 188, 189, 190, 191, 192, 193, 194A, 194B, 195, 196, 197A, 197B, 197C, 198, 199, 200, 201, 202, 203, 204, 205, 210, 211, 212A, 212B, 213A, 213B, 213C, 214A, 214B, 215, 216A, 216B, 217, 225, 226, 227, 228, 229, 230, 231, 232A, 232B, 234, 235, 236, 237, 238, 1-G, 2-G, 3-G, 4-G, 5-G, 6-G, 7-G, 8-G, 9-G, 10-G, 11-G, 12-G, 13-G, 13-KB, 14-K, 15-K, 16-K, 18-K, 21-K, 22-K, 23-K, 24-K, 26-K, 29-K, 30-K, 31-K, 33-K, 1-W, 2-W, 3-W, 4-W, 5-W, 6-W and 7-W of Jefferson Parish; Precincts 1-1, 1-2, 1-5, 1-6, 2-1, 2-2, 2-3, 2-4, 2-6, 2-6A, 2-7, 3-1, 3-3, 3-5, 3-8, 3-9, 3-12, 3-14, 3-15, 3-18, 3-19, 3-20, 4-2, 4-3, 4-4, 4-5, 4-6, 4-7, 4-8, 5-1, 5-2, 5-3, 5-4, 5-5, 5-7, 5-8, 5-9, 5-10, 5-11, 5-12, 5-13, 6-1, 6-2, 6-4, 6-6, 6-7, 6-8, 6-9, 7-1, 7-2, 7-4, 7-5, 7-6, 7-7, 7-8, 7-9A, 7-10, 7-11, 7-12, 7-13, 7-14, 7-15, 7-16, 7-17, 7-18, 7-19, 7-20, 7-21, 7-23, 7-24, 7-25, 7-25A, 7-26, 7-27, 7-27B, 7-28, 7-28A, 7-29, 7-30, 7-32, 7-33, 7-34, 7-35, 7-37, 7-37A, 7-40, 8-1, 8-2, 8-4, 8-6, 8-7, 8-8, 8-9, 8-12, 8-13, 8-14, 8-15, 8-19, 8-20, 8-21, 8-22, 8-23, 8-24, 8-25, 8-26, 8-27, 8-28, 8-30, 9-1, 9-3, 9-3A, 9-4, 9-5, 9-5A, 9-6B, 9-6C, 9-6D, 9-6E, 9-6F, 9-7, 9-8, 9-8A, 9-9, 9-10, 9-11, 9-12, 9-13, 9-14, 9-15, 9-16, 9-17, 9-19, 9-21, 9-23, 9-25, 9-26, 9-28, 9-28C, 9-28E, 9-29, 9-30, 9-30A, 9-31, 9-31A, 9-31B, 9-31D, 9-32, 9-33, 9-34A, 9-35, 9-35A, 9-36, 9-36B, 9-37, 9-38, 9-38A, 9-39, 9-39B, 9-40, 9-40A, 9-40C, 9-41, 9-41A, 9-41B, 9-41C, 9-41D, 9-42, 9-42C, 9-43A, 9-43B, 9-43C, 9-43E, 9-43F, 9-43G, 9-43H, 9-43I, 9-43J, 9-43K, 9-43L, 9-43M, 9-43N, 9-44, 9-44A, 9-44B, 9-44D, 9-44E, 9-44F, 9-44G, 9-44I, 9-44J, 9-44L, 9-44M, 9-44N, 9-44O, 9-44P, 9-44Q, 9-45, 9-45A, 10-3, 10-6, 10-7, 10-8, 10-9, 10-11, 10-12, 10-13, 10-14, 11-2, 11-3, 11-4, 11-5, 11-8, 11-9, 11-10, 11-11, 11-12, 11-13, 11-14, 11-17, 12-1, 12-2, 12-3, 12-4, 12-5, 12-6, 12-7, 12-8, 12-9, 12-10, 12-11, 12-12, 12-13, 12-14, 12-16, 12-17, 12-19, 13-1, 13-2, 13-3, 13-4, 13-5, 13-6,


This set of amendment(s) was prepared by Tim Prather.

13-7, 13-8, 13-9, 13-10, 13-11, 13-12, 13-13, 13-14, 13-15, 13-16, 14-12, 14-13A, 14-18A, 14-19, 14-21, 14-23, 14-24A, 14-25, 14-26, 15-1, 15-2, 15-3, 15-5, 15-6, 15-8, 15-9, 15-10, 15-11, 15-12, 15-12A, 15-13, 15-13A, 15-13B, 15-14, 15-14A, 15-14B, 15-14C, 15-14D, 15-14E, 15-14F, 15-14G, 15-15, 15-15A, 15-15B, 15-16, 15-17, 15-17A, 15-17B, 15-18, 15-18A, 15-18B, 15-18C, 15-18D, 15-18E, 15-18F, 15-19, 15-19A, 15-19B, 15-19C, 16-4, 16-5, 16-6, 16-7, 16-8, 16-9, 17-2, 17-3, 17-4, 17-5, 17-6, 17-7, 17-8, 17-9, 17-10, 17-11, 17-12, 17-13, 17-13A, 17-14, 17-15, 17-16 and 17-17 of Orleans Parish; Precincts 1-1, 1-2, 1-3, 1-5, 2-1, 2-2, 2-3, 2-4, 2-5, 4-1, 4-2, 4-3, 4-4, 7-1, 7-2, 7-3 and 7-4 of St. Charles Parish; St. James Parish; Precincts 1-1, 1-2, 1-3, 1-4, 1-5, 2-1, 2-2, 2-3, 2-4, 3-1, 3-2, 3-3, 3-4, 4-1, 4-2, 4-3, 5-1, 5-2, 5-5, 6-3 and 6-4 of St. John the Baptist Parish and Precincts 1-1, 3-1A, 4-2, 4-4, 4-5 and 5-1 of West Baton Rouge Parish.

(3) District 3 is composed of Acadia Parish; Calcasieu Parish; Cameron Parish; Iberia Parish; Jefferson Davis Parish; Lafayette Parish; Precincts 6-2, 6-7 and 6-15 of St. Landry Parish; Precincts 1-1, 1-3, 1-4, 1-7, 2-1, 2-2, 2-3, 2-4, 3-1, 3-1A, 3-1B, 3-2, 3-3, 3-4, 3-4A, 3-5, 3-6, 3-9, 4-1, 4-1A, 4-2, 4-3, 4-4, 4-4A, 4-5, 4-6, 5-1, 5-2, 5-3, 5-4, 6-1, 6-2, 6-2A, 6-3, 6-3A, 6-3B, 6-4, 7-1, 7-1A, 7-2A, 7-3, 7-4, 7-4A, 8-1, 8-3, 8-4, 8-4A, 9-1, 9-2, 9-3, 9-4 and 9-5 of St. Martin Parish; St. Mary Parish and Vermilion Parish.

(4) District 4 is composed of Beauregard Parish; Bienville Parish; Bossier Parish; Caddo Parish; Claiborne Parish; De Soto Parish; East Carroll Parish; Morehouse Parish; Natchitoches Parish; Precincts 9, 9A, 10, 11, 12, 13, 14, 15, 16, 17, 18, 19, 20, 21, 22, 23, 24, 27, 28, 29, 30, 63, 65, 66, 67, 68, 69, 70, 73, 74 and 79 of Ouachita Parish; Red River Parish; Sabine Parish; Union Parish; Vernon Parish; Webster Parish and West Carroll Parish.

(5) District 5 is composed of Allen Parish; Avoyelles Parish; Caldwell Parish; Catahoula Parish; Concordia Parish; East Feliciana Parish; Evangeline Parish; Franklin Parish; Grant Parish; Jackson Parish; La Salle Parish; Lincoln Parish; Madison Parish; Precincts 1, 2, 3, 4, 5, 6, 7, 8, 25, 26, 31, 32, 33, 34, 35, 36, 37, 38, 39, 40, 41, 42, 43, 44, 44A, 45, 46, 47, 48, 49, 50, 51, 52, 53, 54, 55, 56, 57, 58, 59, 60, 61, 62, 64, 71, 72, 75, 76, 77 and 78 of Ouachita Parish; Pointe Coupee Parish; Rapides Parish; Richland Parish; St. Helena Parish; Precincts 1-1, 1-2, 1-2A, 1-3, 1-3A, 1-4, 1-4A, 1-5, 1-6, 1-7, 1-8, 1-9, 1-10, 1-11, 1-12, 1-13, 1-14, 1-15, 1-15A, 1-16, 1-17, 1-18, 1-19, 1-20, 1-21, 1-22, 1-23, 1-24, 1-25, 1-26, 1-26A, 1-28, 1-28A, 1-29, 2-1, 2-2, 2-3, 2-4, 2-5, 2-6, 2-7, 2-8, 2-9, 3-1, 3-2, 3-3, 3-4, 3-5, 3-6, 4-2, 4-3, 4-4, 4-5, 4-6, 4-7, 4-8, 4-9, 4-10, 4-11, 4-12, 4-12A, 4-13, 5-1, 5-2, 5-3, 5-4, 5-5, 5-6, 5-8, 6-1, 6-3, 6-4, 6-5, 6-6, 6-8, 6-9, 6-10, 6-11, 6-11A, 6-13, 6-14, 6-16 and 6-16A of St. Landry Parish; Precincts 1, 2, 6, 101, 102, 103, 104, 104A, 105, 106 and 108 of Tangipahoa Parish; Tensas Parish; Washington Parish; West Feliciana Parish and Winn Parish.

(6) District 6 is composed of Precincts 1, 2, 3, 4, 5, 6, 7, 8, 9, 10, 11, 12, 13, 14, 15, 16, 17, 18, 19, 20, 21, 22, 23, 24, 25, 26, 27, 28, 30, 31, 32, 33, 34, 35, 37, 39, 40, 41, 42, 43, 44, 48, 49, 50, 58, 60 and 61 of Ascension Parish; Precincts 2-3, 3-1, 3-2, 4-1, 4-2, 5-3, 5-4, 6-1, 7-1, 7-2, 8-1 and 9-1 of Assumption Parish; Precincts 1-7, 1-8, 1-9, 1-12, 1-33, 1-34, 1-35, 1-39, 1-40, 1-41, 1-42, 1-43, 1-44, 1-46, 1-47, 1-48, 1-49, 1-52, 1-53, 1-54, 1-55, 1-56, 1-57, 1-59, 1-60, 1-64, 1-65, 1-66, 1-69, 1-70, 1-71, 1-72, 1-73, 1-74, 1-75, 1-78, 1-80, 1-81, 1-82, 1-83, 1-87, 1-88, 1-89, 1-90, 1-97, 1-98, 1-99, 1-102, 1-103, 1-105, 1-107, 2-3, 2-4, 2-5, 2-6, 2-7, 2-8, 2-10, 2-12, 2-13, 2-14, 2-15, 2-17, 2-18, 2-19, 2-21, 2-25, 2-26, 2-28, 2-29, 2-31, 2-32, 3-1, 3-2, 3-3, 3-4, 3-5, 3-6, 3-7, 3-8, 3-9, 3-10, 3-11, 3-12, 3-13, 3-14, 3-15, 3-16, 3-17, 3-18, 3-19, 3-20, 3-21, 3-22, 3-23, 3-24, 3-25, 3-26, 3-27, 3-28, 3-29, 3-30, 3-31, 3-32, 3-33, 3-34, 3-35, 3-36, 3-37, 3-38, 3-39, 3-40, 3-41, 3-42, 3-43, 3-44, 3-45, 3-46, 3-47, 3-48, 3-49, 3-50, 3-51, 3-52, 3-53, 3-54 and 3-55 of East Baton Rouge Parish; Precincts 4, 5, 6A, 13, 14, 14B, 15, 15A, 15B, 17, 17A, 18, 24, 25, 25A, 25B, 26, 26A, 27, 28, 29, 30, 31 and 32 of Iberville Parish; Livingston Parish; Precincts 1-6, 3-1, 3-2, 3-3, 3-4, 3-5, 3-6, 5-1, 5-2, 5-3, 5-4, 5-5, 6-1, 6-2, 6-3, 6-4, 6-5, 6-6, 6-7 and 6-8 of St. Charles Parish; Precincts 4-4, 4-8, 4-9, 5-3, 5-4, 5-6, 5-7, 6-1, 7-2, 7-3, 7-4, 7-5 and 7-7 of St. John the Baptist Parish; Precincts 1-2 and 1-5 of St. Martin Parish; Precincts 11, 15, 16, 17, 18, 26, 27, 27A, 28, 28A, 33, 40, 40A, 41, 42, 42A, 43, 44, 45, 45A, 46, 47, 48, 49, 70, 70A, 71, 72, 72A, 73, 74, 106A, 106B, 107, 109, 109A, 110, 111, 111A, 112, 114, 115B, 116, 117, 118, 119, 120, 120A, 120B, 121, 121A, 121B, 122, 122A, 123, 124, 125, 127, 127A, 129, 129A, 133, 133A, 137, 137A, 137B, 137C, 137D, 139, 141, 141A, 143, 145, 149, 149A and 151 of Tangipahoa Parish and Precincts 2-1A, 2-1B, 2-2, 2-3, 3-1B, 3-2, 4-1, 4-3A, 4-3B, 6-1, 6-2, 7-1, 7-2, 7-3 and 7-4 of West Baton Rouge Parish."


This set of amendment(s) was prepared by Tim Prather.

# Plan Statistics

| Districts: | # of Members | Actual Population | Ideal Population | Absolute Deviation | Relative Deviation |
|---|---|---|---|---|---|
| District 1 | 1 | 755,571 | 755,562 | 9 | 0.001% |
| District 2 | 1 | 755,561 | 755,562 | -1 | 0.000% |
| District 3 | 1 | 755,463 | 755,562 | -99 | -0.013% |
| District 4 | 1 | 755,656 | 755,562 | 94 | 0.012% |
| District 5 | 1 | 755,502 | 755,562 | -60 | -0.008% |
| District 6 | 1 | 755,619 | 755,562 | 57 | 0.008% |
| Grand Total: | 6 | 4,533,372 | 4,533,372 | | |

| | | | |
|---|---|---|---|
| Ideal Population Per Member: | 755562 | | |
| Number of Districts for Plan Type: | 6 | | |
| Range of District Populations: | 755,463 | to | 755,656 |
| Absolute Mean Deviation: | 32 | | |
| Absolute Range: | -99 | to | 94 |
| Absolute Overall Range: | 193 | | |
| Relative Mean Deviation: | 0.01% | | |
| Relative Range: | -0.01% | to | 0.01% |
| Relative Overall Range: | 0.02% | | |

| | |
|---|---|
| ***Ideal - Actual:*** | ***0*** |
| ***Remainder:*** | ***0*** |
| ***Unassigned Population:*** | ***0*** |

# Total Population

| | Total Population | Total White | Total Black | Total Asian | Total American Indian | Total Other | Total Hispanic | Reg Total Jan 2011 |
|---|---|---|---|---|---|---|---|---|
| District 1 | 755,571 | 601,042 | 100,255 | 17,245 | 15,813 | 21,216 | 54,471 | 449,191 |
| | 100.000% | 79.548% | 13.269% | 2.282% | 2.093% | 2.808% | 7.209% | 77.741% |
| District 2 | 755,561 | 240,947 | 469,769 | 21,062 | 4,159 | 19,624 | 45,418 | 449,468 |
| | 100.000% | 31.890% | 62.175% | 2.788% | 0.550% | 2.597% | 6.011% | 78.600% |
| District 3 | 755,463 | 531,737 | 195,073 | 11,499 | 5,989 | 11,165 | 23,032 | 458,488 |
| | 100.000% | 70.386% | 25.822% | 1.522% | 0.793% | 1.478% | 3.049% | 81.664% |
| District 4 | 755,656 | 431,911 | 294,979 | 8,750 | 9,568 | 10,448 | 23,670 | 431,863 |
| | 100.000% | 57.157% | 39.036% | 1.158% | 1.266% | 1.383% | 3.132% | 76.351% |
| District 5 | 755,502 | 493,720 | 243,076 | 6,016 | 6,405 | 6,285 | 14,695 | 455,522 |
| | 100.000% | 65.350% | 32.174% | 0.796% | 0.848% | 0.832% | 1.945% | 79.949% |
| District 6 | 755,619 | 536,835 | 183,733 | 16,979 | 4,619 | 13,453 | 31,274 | 435,843 |
| | 100.000% | 71.046% | 24.316% | 2.247% | 0.611% | 1.780% | 4.139% | 76.614% |
| Grand Total | 4,533,372 | 2,836,192 | 1,486,885 | 81,551 | 46,553 | 82,191 | 192,560 | 2,680,375 |
| | 100.000% | 62.563% | 32.799% | 1.799% | 1.027% | 1.813% | 4.248% | 78.480% |

# Voter Registration

| | Reg Total Jan 2011 | Reg White Jan 2011 | Reg Black Jan 2011 | Reg Other Jan 2011 | Reg Dem Total Jan 2011 | Reg Rep Total Jan 2011 | Reg Other Total Jan 2011 |
|---|---|---|---|---|---|---|---|
| District 1 | 449,191 | 375,676 | 44,833 | 28,682 | 169,017 | 166,649 | 113,525 |
| | 77.741% | 83.634% | 9.981% | 6.385% | 37.627% | 37.100% | 25.273% |
| District 2 | 449,468 | 146,873 | 273,599 | 28,996 | 300,344 | 52,071 | 97,053 |
| | 78.600% | 32.677% | 60.872% | 6.451% | 66.822% | 11.585% | 21.593% |
| District 3 | 458,488 | 336,335 | 107,665 | 14,488 | 229,871 | 120,730 | 107,887 |
| | 81.664% | 73.357% | 23.483% | 3.160% | 50.137% | 26.332% | 23.531% |
| District 4 | 431,863 | 257,450 | 159,010 | 15,403 | 220,654 | 116,816 | 94,393 |
| | 76.351% | 59.614% | 36.820% | 3.567% | 51.094% | 27.049% | 21.857% |
| District 5 | 455,522 | 313,515 | 131,323 | 10,684 | 246,472 | 118,364 | 90,686 |
| | 79.949% | 68.825% | 28.829% | 2.345% | 54.108% | 25.984% | 19.908% |
| District 6 | 435,843 | 331,268 | 87,647 | 16,928 | 188,628 | 143,560 | 103,655 |
| | 76.614% | 76.006% | 20.110% | 3.884% | 43.279% | 32.938% | 23.783% |
| Grand Total | 2,680,375 | 1,761,117 | 804,077 | 115,181 | 1,354,986 | 718,190 | 607,199 |

# Splits

| | Total Population | Total White | Total Black | Total Asian | Total American Indian | Total Other | VAP Total | VAP White | VAP Black | VAP Asian | VAP American Indian | VAP Other | Reg Total Jan 2011 | Reg White Jan 2011 | Reg Black Jan 2011 | Reg Other Jan 2011 |
|---|---|---|---|---|---|---|---|---|---|---|---|---|---|---|---|---|
| District 1 | | | | | | | | | | | | | | | | |
| *Jefferson | 219,225 | 176,542 | 22,226 | 8,495 | 1,543 | 10,419 | 176,188 | 144,700 | 15,842 | 6,522 | 1,172 | 7,952 | 131,032 | 112,288 | 7,571 | 11,173 |
| Lafourche | 96,318 | 76,445 | 13,363 | 855 | 3,457 | 2,198 | 72,652 | 59,362 | 8,945 | 612 | 2,187 | 1,546 | 53,711 | 45,827 | 6,316 | 1,568 |
| *Orleans | 35,489 | 31,275 | 2,489 | 1,038 | 178 | 509 | 29,191 | 25,924 | 1,913 | 827 | 131 | 396 | 23,643 | 20,500 | 1,279 | 1,864 |
| Plaquemines | 23,042 | 16,246 | 4,951 | 844 | 556 | 445 | 16,713 | 12,086 | 3,367 | 583 | 396 | 281 | 14,534 | 10,541 | 3,075 | 918 |
| St. Bernard | 35,897 | 26,579 | 6,705 | 873 | 522 | 1,218 | 26,720 | 20,490 | 4,338 | 640 | 370 | 882 | 23,358 | 19,332 | 2,829 | 1,197 |
| St. Tammany | 233,740 | 195,364 | 28,449 | 3,807 | 2,182 | 3,938 | 173,604 | 147,964 | 18,752 | 2,570 | 1,579 | 2,739 | 143,614 | 121,851 | 13,495 | 8,268 |
| Terrebonne | 111,860 | 78,591 | 22,072 | 1,333 | 7,375 | 2,489 | 82,737 | 60,621 | 14,647 | 986 | 4,725 | 1,758 | 59,299 | 45,337 | 10,268 | 3,694 |
| District 1 | 755,571 | 601,042 | 100,255 | 17,245 | 15,813 | 21,216 | 577,805 | 471,147 | 67,804 | 12,740 | 10,560 | 15,554 | 449,191 | 375,676 | 44,833 | 28,682 |
| | 100.000% | 79.548% | 13.269% | 2.282% | 2.093% | 2.808% | 100.000% | 81.541% | 11.735% | 2.205% | 1.828% | 2.692% | 77.741% | 83.634% | 9.981% | 6.385% |
| District 2 | | | | | | | | | | | | | | | | |
| *Ascension | 10,819 | 2,869 | 7,707 | 19 | 39 | 185 | 7,624 | 2,322 | 5,147 | 16 | 29 | 110 | 7,088 | 2,052 | 4,900 | 136 |
| *Assumption | 7,178 | 3,185 | 3,888 | 11 | 28 | 66 | 5,328 | 2,509 | 2,739 | 7 | 17 | 56 | 4,590 | 2,128 | 2,446 | 16 |
| *East Baton Rouge | 110,903 | 8,690 | 100,824 | 462 | 260 | 667 | 80,661 | 7,914 | 71,658 | 375 | 208 | 506 | 64,721 | 5,378 | 57,365 | 1,978 |
| *Iberville | 19,300 | 7,204 | 11,868 | 66 | 47 | 115 | 15,000 | 6,000 | 8,827 | 48 | 39 | 86 | 10,701 | 3,907 | 6,629 | 165 |
| *Jefferson | 213,327 | 95,573 | 94,773 | 10,148 | 1,859 | 10,974 | 158,967 | 76,573 | 65,460 | 7,588 | 1,317 | 8,029 | 121,045 | 56,839 | 52,562 | 11,644 |
| *Orleans | 308,340 | 82,153 | 207,958 | 9,913 | 1,518 | 6,798 | 241,423 | 73,756 | 152,781 | 8,013 | 1,268 | 5,605 | 188,129 | 49,936 | 124,369 | 13,824 |
| *St. Charles | 26,648 | 18,295 | 7,600 | 218 | 212 | 323 | 19,549 | 13,800 | 5,254 | 134 | 141 | 220 | 16,274 | 11,638 | 4,101 | 535 |
| St. James | 22,102 | 10,615 | 11,290 | 43 | 52 | 102 | 16,401 | 8,231 | 8,039 | 26 | 41 | 64 | 14,703 | 7,249 | 7,260 | 194 |
| *St. John the Baptist | 28,726 | 8,631 | 19,508 | 130 | 114 | 343 | 20,814 | 6,943 | 13,473 | 87 | 85 | 226 | 16,959 | 5,287 | 11,204 | 468 |
| *West Baton Rouge | 8,218 | 3,732 | 4,353 | 52 | 30 | 51 | 6,072 | 2,925 | 3,046 | 46 | 23 | 32 | 5,258 | 2,459 | 2,763 | 36 |
| District 2 | 755,561 | 240,947 | 469,769 | 21,062 | 4,159 | 19,624 | 571,839 | 200,973 | 336,424 | 16,340 | 3,168 | 14,934 | 449,468 | 146,873 | 273,599 | 28,996 |
| | 100.000% | 31.890% | 62.175% | 2.788% | 0.550% | 2.597% | 100.000% | 35.145% | 58.832% | 2.857% | 0.554% | 2.612% | 78.600% | 32.677% | 60.872% | 6.451% |
| District 3 | | | | | | | | | | | | | | | | |
| Acadia | 61,773 | 49,127 | 11,645 | 196 | 313 | 492 | 44,910 | 36,554 | 7,668 | 131 | 213 | 344 | 37,256 | 30,346 | 6,441 | 469 |
| Calcasieu | 192,768 | 136,514 | 49,825 | 2,550 | 1,626 | 2,253 | 143,756 | 105,077 | 34,139 | 1,846 | 1,187 | 1,507 | 117,844 | 86,021 | 27,975 | 3,848 |
| Cameron | 6,839 | 6,546 | 135 | 10 | 60 | 88 | 5,183 | 5,011 | 74 | 9 | 38 | 51 | 5,536 | 5,272 | 188 | 76 |
| Iberia | 73,240 | 45,551 | 24,091 | 1,926 | 428 | 1,244 | 53,398 | 35,137 | 15,754 | 1,308 | 307 | 892 | 45,139 | 30,016 | 13,917 | 1,206 |
| Jefferson Davis | 31,594 | 25,125 | 5,836 | 98 | 275 | 260 | 23,196 | 18,871 | 3,891 | 66 | 180 | 188 | 19,337 | 15,808 | 3,132 | 397 |
| Lafayette | 221,578 | 153,706 | 58,912 | 3,891 | 1,290 | 3,779 | 167,315 | 120,566 | 40,203 | 2,884 | 951 | 2,711 | 131,124 | 95,632 | 30,155 | 5,337 |
| *St. Landry | 4,305 | 2,926 | 1,298 | 26 | 23 | 32 | 3,181 | 2,280 | 837 | 19 | 20 | 25 | 2,798 | 1,927 | 816 | 55 |
| *St. Martin | 50,717 | 32,914 | 16,387 | 470 | 329 | 617 | 37,226 | 25,185 | 11,086 | 310 | 212 | 433 | 32,856 | 21,890 | 9,886 | 1,080 |
| St. Mary | 54,650 | 32,406 | 18,290 | 1,058 | 1,269 | 1,627 | 40,746 | 25,191 | 12,797 | 773 | 837 | 1,148 | 31,845 | 20,072 | 10,527 | 1,246 |
| Vermilion | 57,999 | 46,922 | 8,654 | 1,274 | 376 | 773 | 42,522 | 35,424 | 5,457 | 902 | 259 | 480 | 34,753 | 29,351 | 4,628 | 774 |
| District 3 | 755,463 | 531,737 | 195,073 | 11,499 | 5,989 | 11,165 | 561,433 | 409,296 | 131,906 | 8,248 | 4,204 | 7,779 | 458,488 | 336,335 | 107,665 | 14,488 |
| | 100.000% | 70.386% | 25.822% | 1.522% | 0.793% | 1.478% | 100.000% | 72.902% | 23.495% | 1.469% | 0.749% | 1.386% | 81.664% | 73.357% | 23.483% | 3.160% |

# Splits

| | Total Population | Total White | Total Black | Total Asian | Total American Indian | Total Other | VAP Total | VAP White | VAP Black | VAP Asian | VAP American Indian | VAP Other | Reg Total Jan 2011 | Reg White Jan 2011 | Reg Black Jan 2011 | Reg Other Jan 2011 |
|---|---|---|---|---|---|---|---|---|---|---|---|---|---|---|---|---|
| District 4 | | | | | | | | | | | | | | | | |
| Beauregard | 35,654 | 29,321 | 5,016 | 353 | 652 | 312 | 26,359 | 21,902 | 3,569 | 239 | 460 | 189 | 19,924 | 16,703 | 2,304 | 917 |
| Bienville | 14,353 | 7,935 | 6,153 | 44 | 132 | 89 | 11,012 | 6,279 | 4,544 | 31 | 105 | 53 | 9,256 | 5,112 | 4,085 | 59 |
| Bossier | 116,979 | 84,430 | 25,606 | 2,516 | 1,139 | 3,288 | 86,945 | 64,692 | 17,413 | 1,836 | 837 | 2,167 | 60,834 | 46,663 | 11,491 | 2,680 |
| Caddo | 254,969 | 124,942 | 122,229 | 3,230 | 1,906 | 2,662 | 192,315 | 100,748 | 85,902 | 2,363 | 1,455 | 1,847 | 151,374 | 79,163 | 66,708 | 5,503 |
| Claiborne | 17,195 | 8,167 | 8,820 | 62 | 99 | 47 | 13,815 | 6,781 | 6,889 | 37 | 80 | 28 | 8,877 | 4,908 | 3,872 | 97 |
| De Soto | 26,656 | 15,456 | 10,600 | 54 | 331 | 215 | 20,006 | 12,055 | 7,495 | 42 | 273 | 141 | 16,396 | 9,663 | 6,191 | 542 |
| East Carroll | 7,759 | 2,245 | 5,398 | 47 | 31 | 38 | 5,766 | 1,845 | 3,830 | 37 | 25 | 29 | 5,330 | 1,617 | 3,664 | 49 |
| Morehouse | 27,979 | 14,345 | 13,281 | 142 | 102 | 109 | 21,061 | 11,583 | 9,230 | 102 | 79 | 67 | 18,681 | 10,048 | 8,329 | 304 |
| Natchitoches | 39,566 | 21,494 | 16,778 | 197 | 649 | 448 | 29,966 | 17,226 | 11,771 | 151 | 477 | 341 | 22,982 | 13,181 | 8,878 | 923 |
| *Ouachita | 53,356 | 9,799 | 42,762 | 316 | 154 | 325 | 37,740 | 8,405 | 28,708 | 283 | 116 | 228 | 30,727 | 5,139 | 24,363 | 1,225 |
| Red River | 9,091 | 5,360 | 3,633 | 16 | 43 | 39 | 6,778 | 4,256 | 2,450 | 12 | 34 | 26 | 5,981 | 3,566 | 2,377 | 38 |
| Sabine | 24,233 | 17,155 | 4,234 | 84 | 2,636 | 124 | 18,311 | 13,544 | 2,835 | 63 | 1,796 | 73 | 13,837 | 10,811 | 2,032 | 994 |
| Union | 22,721 | 15,682 | 6,242 | 49 | 115 | 633 | 17,493 | 12,568 | 4,439 | 31 | 91 | 364 | 14,964 | 10,863 | 3,709 | 392 |
| Vernon | 52,334 | 39,614 | 8,313 | 1,426 | 1,177 | 1,804 | 37,822 | 29,416 | 5,349 | 1,026 | 848 | 1,183 | 21,620 | 17,881 | 2,495 | 1,244 |
| Webster | 41,207 | 26,469 | 14,044 | 180 | 316 | 198 | 31,497 | 20,907 | 10,110 | 120 | 241 | 119 | 23,913 | 16,115 | 7,416 | 382 |
| West Carroll | 11,604 | 9,497 | 1,870 | 34 | 86 | 117 | 8,746 | 7,254 | 1,330 | 24 | 62 | 76 | 7,167 | 6,017 | 1,096 | 54 |
| District 4 | 755,656 | 431,911 | 294,979 | 8,750 | 9,568 | 10,448 | 565,632 | 339,461 | 205,864 | 6,397 | 6,979 | 6,931 | 431,863 | 257,450 | 159,010 | 15,403 |
| | 100.000% | 57.157% | 39.036% | 1.158% | 1.266% | 1.383% | 100.000% | 60.014% | 36.395% | 1.131% | 1.234% | 1.225% | 76.351% | 59.614% | 36.820% | 3.567% |
| District 5 | | | | | | | | | | | | | | | | |
| Allen | 25,764 | 18,435 | 6,192 | 220 | 749 | 168 | 19,870 | 14,288 | 4,828 | 154 | 495 | 105 | 13,110 | 10,190 | 2,397 | 523 |
| Avoyelles | 42,073 | 28,188 | 12,876 | 174 | 641 | 194 | 31,790 | 21,850 | 9,247 | 126 | 431 | 136 | 23,105 | 16,874 | 5,790 | 441 |
| Caldwell | 10,132 | 8,213 | 1,778 | 30 | 64 | 47 | 7,758 | 6,314 | 1,336 | 23 | 51 | 34 | 6,324 | 5,351 | 911 | 62 |
| Catahoula | 10,407 | 6,985 | 3,318 | 9 | 53 | 42 | 8,057 | 5,543 | 2,438 | 8 | 43 | 25 | 6,380 | 4,749 | 1,596 | 35 |
| Concordia | 20,822 | 11,959 | 8,604 | 59 | 123 | 77 | 15,589 | 9,298 | 6,117 | 41 | 88 | 45 | 12,696 | 7,997 | 4,529 | 170 |
| East Feliciana | 20,267 | 10,783 | 9,250 | 67 | 127 | 40 | 16,075 | 8,775 | 7,123 | 58 | 94 | 25 | 13,411 | 7,629 | 5,126 | 656 |
| Evangeline | 33,984 | 23,439 | 9,862 | 139 | 161 | 383 | 24,817 | 17,619 | 6,661 | 97 | 117 | 323 | 21,407 | 15,267 | 5,973 | 167 |
| Franklin | 20,767 | 13,930 | 6,620 | 65 | 82 | 70 | 15,450 | 10,838 | 4,471 | 42 | 63 | 36 | 13,466 | 9,408 | 3,978 | 80 |
| Grant | 22,309 | 18,149 | 3,602 | 97 | 385 | 76 | 17,158 | 13,788 | 2,978 | 67 | 274 | 51 | 11,900 | 10,361 | 1,284 | 255 |
| Jackson | 16,274 | 11,084 | 4,947 | 67 | 83 | 93 | 12,570 | 8,681 | 3,724 | 39 | 65 | 61 | 9,846 | 6,879 | 2,805 | 162 |
| La Salle | 14,890 | 12,689 | 1,808 | 40 | 215 | 138 | 11,366 | 9,677 | 1,402 | 35 | 143 | 109 | 8,427 | 7,648 | 621 | 158 |
| Lincoln | 46,735 | 25,775 | 19,184 | 874 | 230 | 672 | 37,130 | 20,875 | 14,821 | 749 | 183 | 502 | 24,016 | 14,604 | 8,519 | 893 |
| Madison | 12,093 | 4,498 | 7,452 | 33 | 55 | 55 | 9,071 | 3,644 | 5,312 | 20 | 45 | 50 | 7,634 | 2,780 | 4,764 | 90 |
| *Ouachita | 100,364 | 83,085 | 14,432 | 1,406 | 551 | 890 | 75,607 | 63,911 | 9,697 | 965 | 433 | 601 | 63,681 | 54,806 | 6,634 | 2,241 |
| Pointe Coupee | 22,802 | 14,010 | 8,427 | 69 | 71 | 225 | 17,327 | 11,073 | 6,020 | 44 | 57 | 133 | 15,464 | 9,584 | 5,696 | 184 |
| Rapides | 131,613 | 83,373 | 43,150 | 1,912 | 1,682 | 1,496 | 97,599 | 64,579 | 29,368 | 1,377 | 1,270 | 1,005 | 78,056 | 53,328 | 22,107 | 2,621 |

# Splits

| | Total Population | Total White | Total Black | Total Asian | Total American Indian | Total Other | VAP Total | VAP White | VAP Black | VAP Asian | VAP American Indian | VAP Other | Reg Total Jan 2011 | Reg White Jan 2011 | Reg Black Jan 2011 | Reg Other Jan 2011 |
|---|---|---|---|---|---|---|---|---|---|---|---|---|---|---|---|---|
| District 5 | | | | | | | | | | | | | | | | |
| Richland | 20,725 | 12,879 | 7,544 | 92 | 96 | 114 | 15,440 | 9,999 | 5,237 | 65 | 70 | 69 | 12,939 | 8,173 | 4,646 | 120 |
| St. Helena | 11,203 | 5,034 | 6,014 | 16 | 72 | 67 | 8,440 | 4,036 | 4,291 | 11 | 60 | 42 | 8,432 | 3,816 | 4,517 | 99 |
| *St. Landry | 79,079 | 43,689 | 33,855 | 369 | 383 | 783 | 57,523 | 33,313 | 23,160 | 247 | 258 | 545 | 53,751 | 29,974 | 22,775 | 1,002 |
| *Tangipahoa | 9,841 | 5,491 | 4,192 | 25 | 60 | 73 | 7,125 | 4,190 | 2,834 | 19 | 41 | 41 | 6,050 | 3,459 | 2,452 | 139 |
| Tensas | 5,252 | 2,202 | 2,991 | 13 | 15 | 31 | 3,923 | 1,796 | 2,085 | 11 | 9 | 22 | 4,131 | 1,807 | 2,304 | 20 |
| Washington | 47,168 | 31,482 | 14,884 | 145 | 305 | 352 | 35,305 | 24,363 | 10,374 | 101 | 238 | 229 | 25,608 | 17,973 | 7,239 | 396 |
| West Feliciana | 15,625 | 8,125 | 7,317 | 42 | 35 | 106 | 12,907 | 6,412 | 6,364 | 24 | 33 | 74 | 6,796 | 4,448 | 2,254 | 94 |
| Winn | 15,313 | 10,223 | 4,777 | 53 | 167 | 93 | 11,871 | 8,018 | 3,619 | 44 | 129 | 61 | 8,892 | 6,410 | 2,406 | 76 |
| District 5 | 755,502 | 493,720 | 243,076 | 6,016 | 6,405 | 6,285 | 569,768 | 382,880 | 173,507 | 4,367 | 4,690 | 4,324 | 455,522 | 313,515 | 131,323 | 10,684 |
| | 100.000% | 65.350% | 32.174% | 0.796% | 0.848% | 0.832% | 100.000% | 67.199% | 30.452% | 0.766% | 0.823% | 0.759% | 79.949% | 68.825% | 28.829% | 2.345% |
| District 6 | | | | | | | | | | | | | | | | |
| *Ascension | 96,396 | 75,703 | 16,759 | 1,215 | 547 | 2,172 | 68,836 | 55,015 | 11,264 | 800 | 383 | 1,374 | 57,016 | 46,180 | 8,356 | 2,480 |
| *Assumption | 16,243 | 12,450 | 3,362 | 57 | 162 | 212 | 12,337 | 9,687 | 2,360 | 44 | 108 | 138 | 10,198 | 7,965 | 2,140 | 93 |
| *East Baton Rouge | 329,268 | 206,237 | 101,710 | 13,102 | 1,653 | 6,566 | 255,845 | 169,961 | 69,638 | 10,096 | 1,278 | 4,872 | 187,896 | 132,773 | 46,445 | 8,678 |
| *Iberville | 14,087 | 9,076 | 4,752 | 58 | 70 | 131 | 10,885 | 7,254 | 3,431 | 37 | 59 | 104 | 9,751 | 6,507 | 3,125 | 119 |
| Livingston | 128,026 | 117,601 | 6,941 | 906 | 1,055 | 1,523 | 92,696 | 85,855 | 4,535 | 565 | 782 | 959 | 71,580 | 66,508 | 2,985 | 2,087 |
| *St. Charles | 26,132 | 18,245 | 6,795 | 357 | 159 | 576 | 19,023 | 13,645 | 4,614 | 223 | 122 | 419 | 15,431 | 11,275 | 3,353 | 803 |
| *St. John the Baptist | 17,198 | 10,870 | 5,436 | 284 | 123 | 485 | 12,754 | 8,465 | 3,654 | 203 | 79 | 353 | 10,826 | 7,179 | 3,061 | 586 |
| *St. Martin | 1,443 | 1,399 | 10 | 8 | 21 | 5 | 1,163 | 1,135 | 4 | 6 | 15 | 3 | 993 | 976 | 0 | 17 |
| *Tangipahoa | 111,256 | 74,715 | 33,189 | 930 | 774 | 1,648 | 83,552 | 58,941 | 22,225 | 691 | 590 | 1,105 | 62,614 | 45,120 | 15,537 | 1,957 |
| *West Baton Rouge | 15,570 | 10,539 | 4,779 | 62 | 55 | 135 | 11,789 | 8,142 | 3,471 | 46 | 44 | 86 | 9,538 | 6,785 | 2,645 | 108 |
| District 6 | 755,619 | 536,835 | 183,733 | 16,979 | 4,619 | 13,453 | 568,880 | 418,100 | 125,196 | 12,711 | 3,460 | 9,413 | 435,843 | 331,268 | 87,647 | 16,928 |
| | 100.000% | 71.046% | 24.316% | 2.247% | 0.611% | 1.780% | 100.000% | 73.495% | 22.007% | 2.234% | 0.608% | 1.655% | 76.614% | 76.006% | 20.110% | 3.884% |

# Congress - Statewide

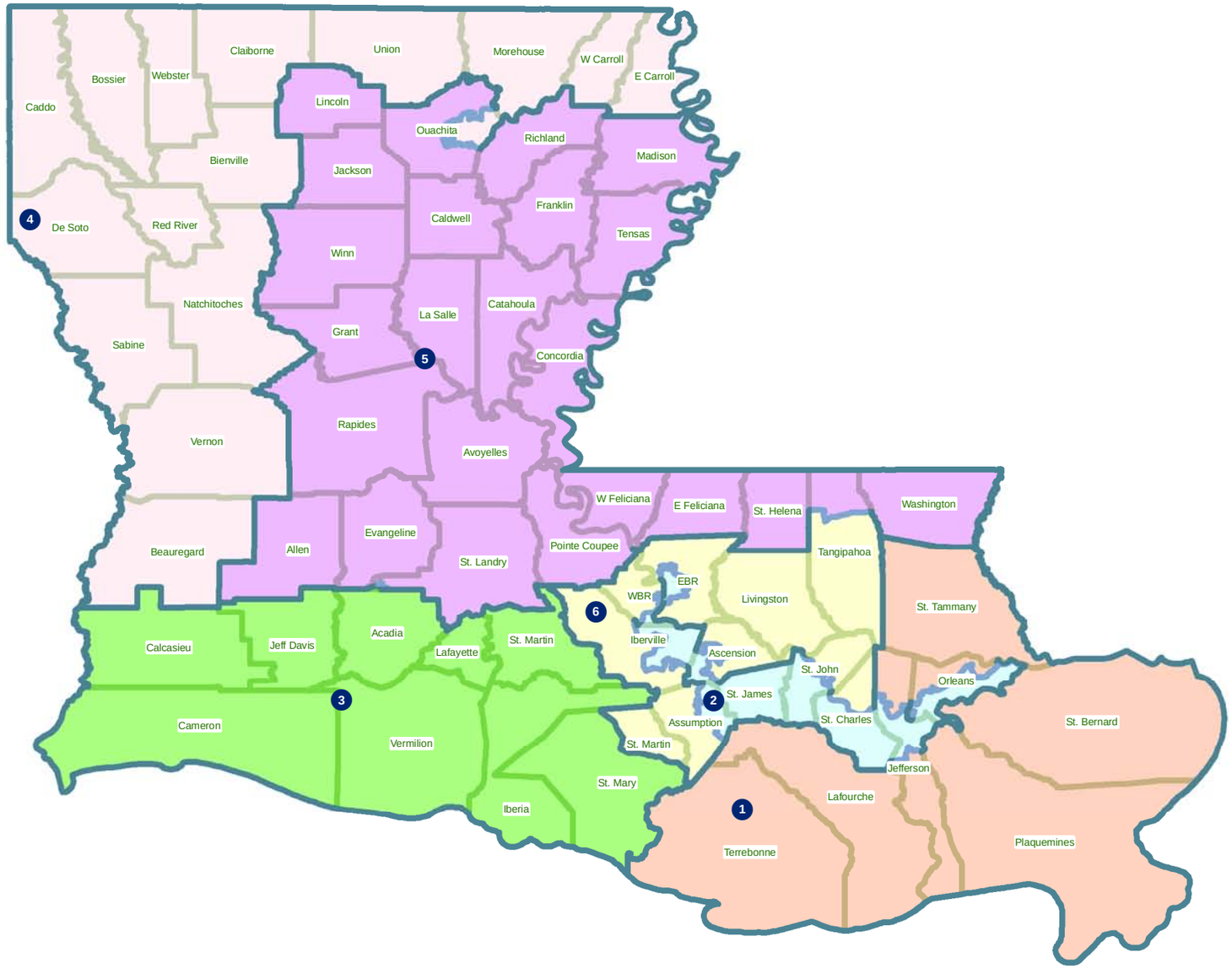

# Congress - River area and Florida Parishes

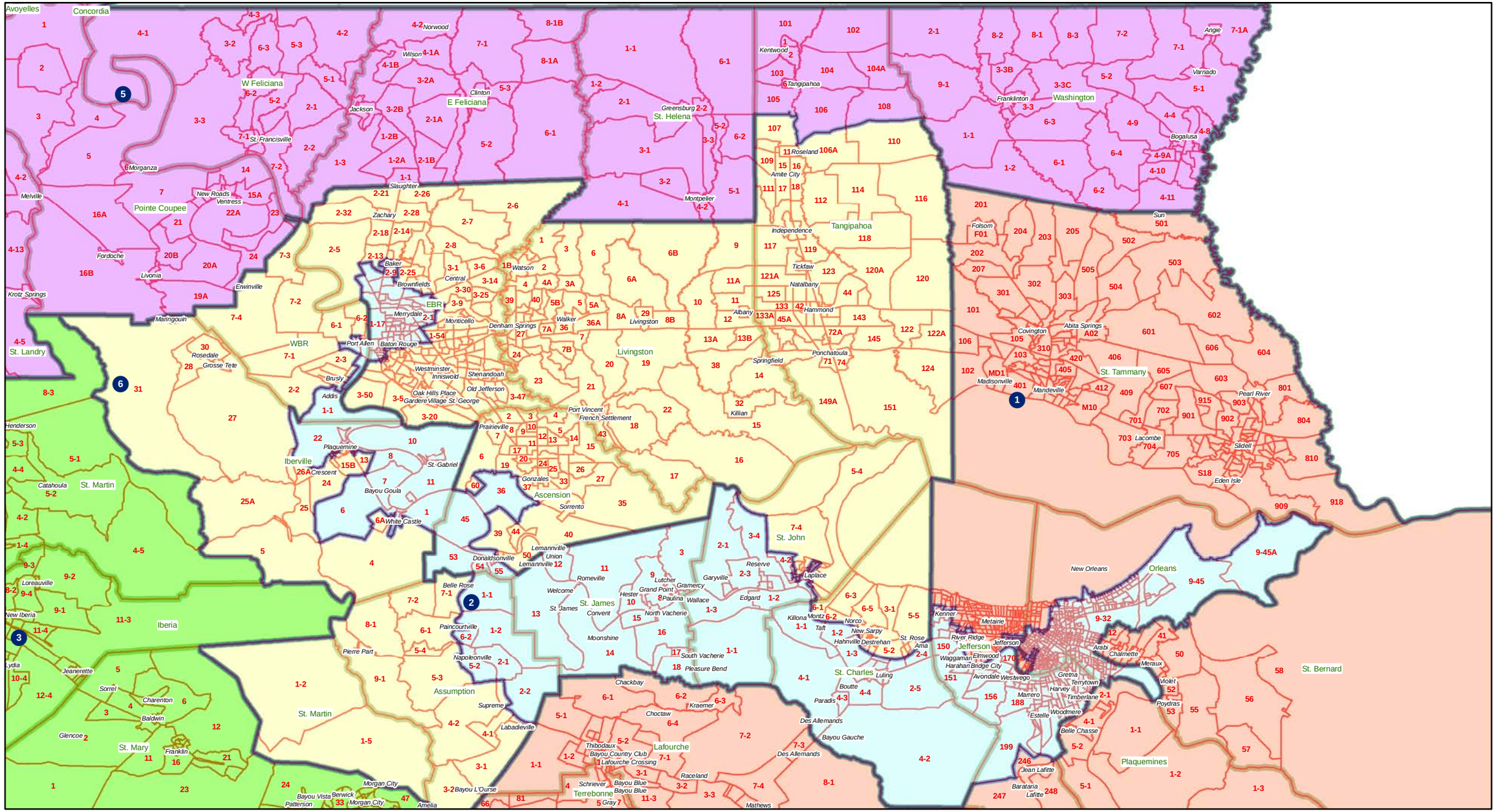

# Congress - Jefferson - Orleans

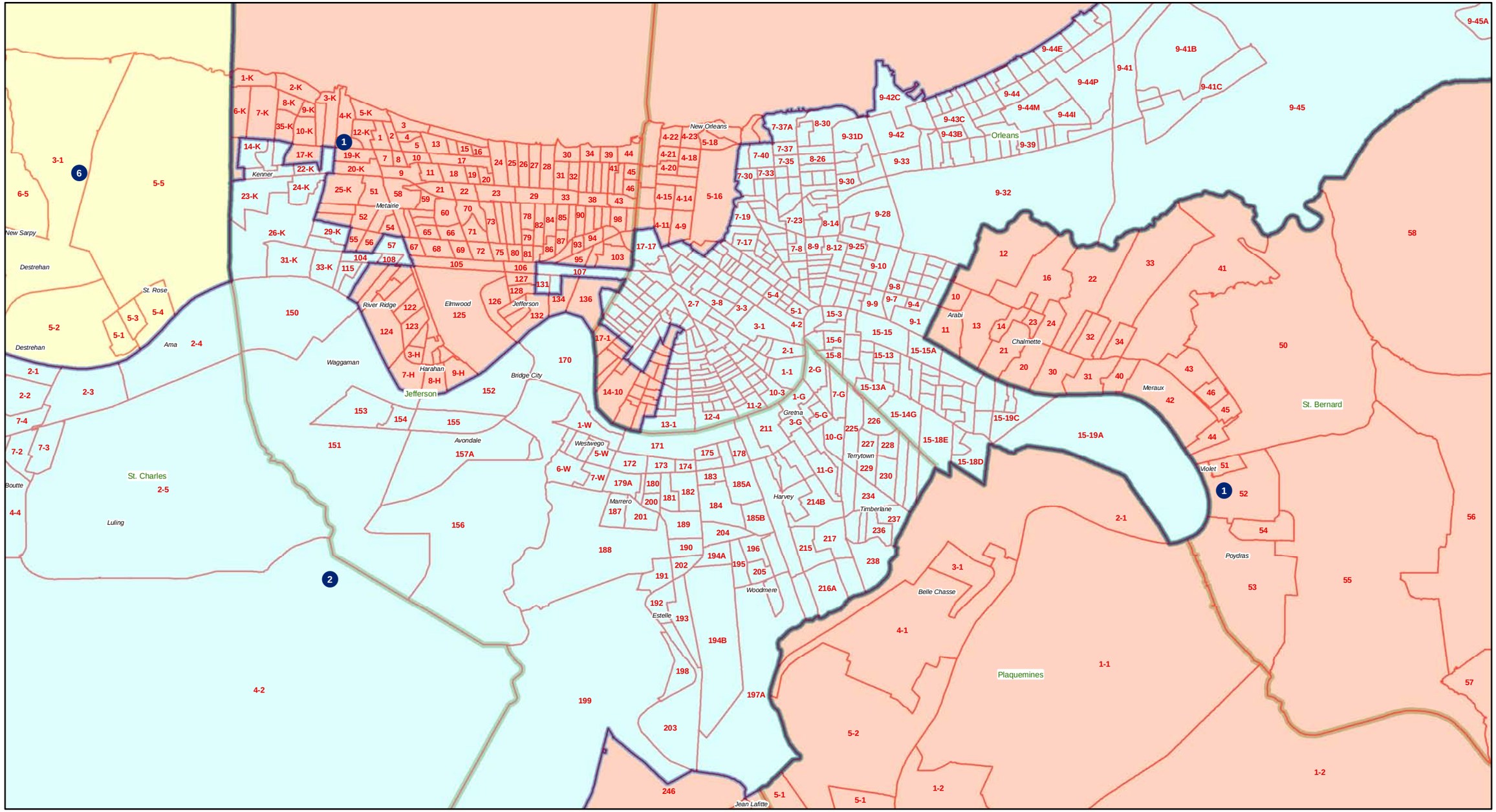

# Congress - Baton Rouge area

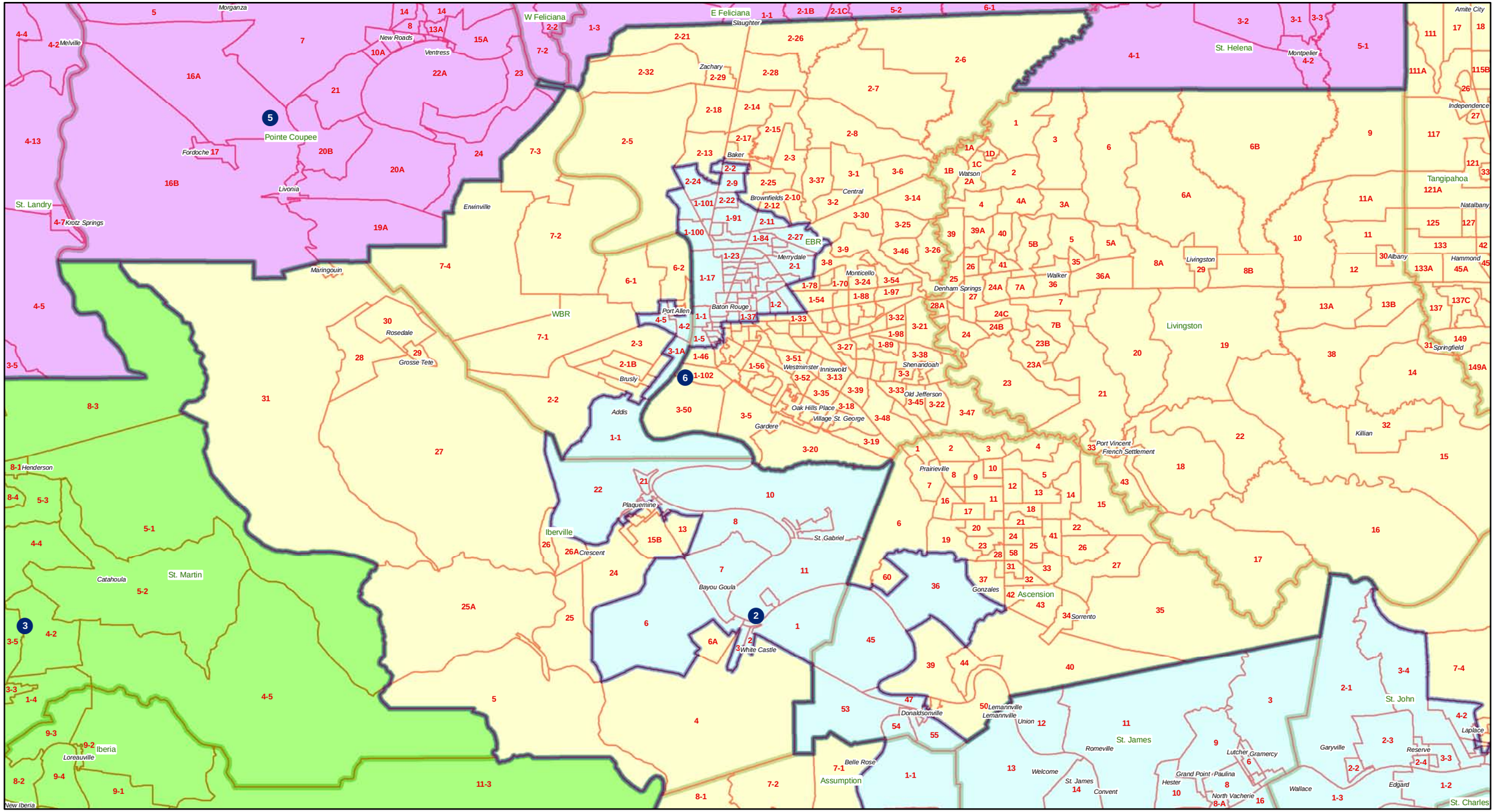

# Congress - St. Landry

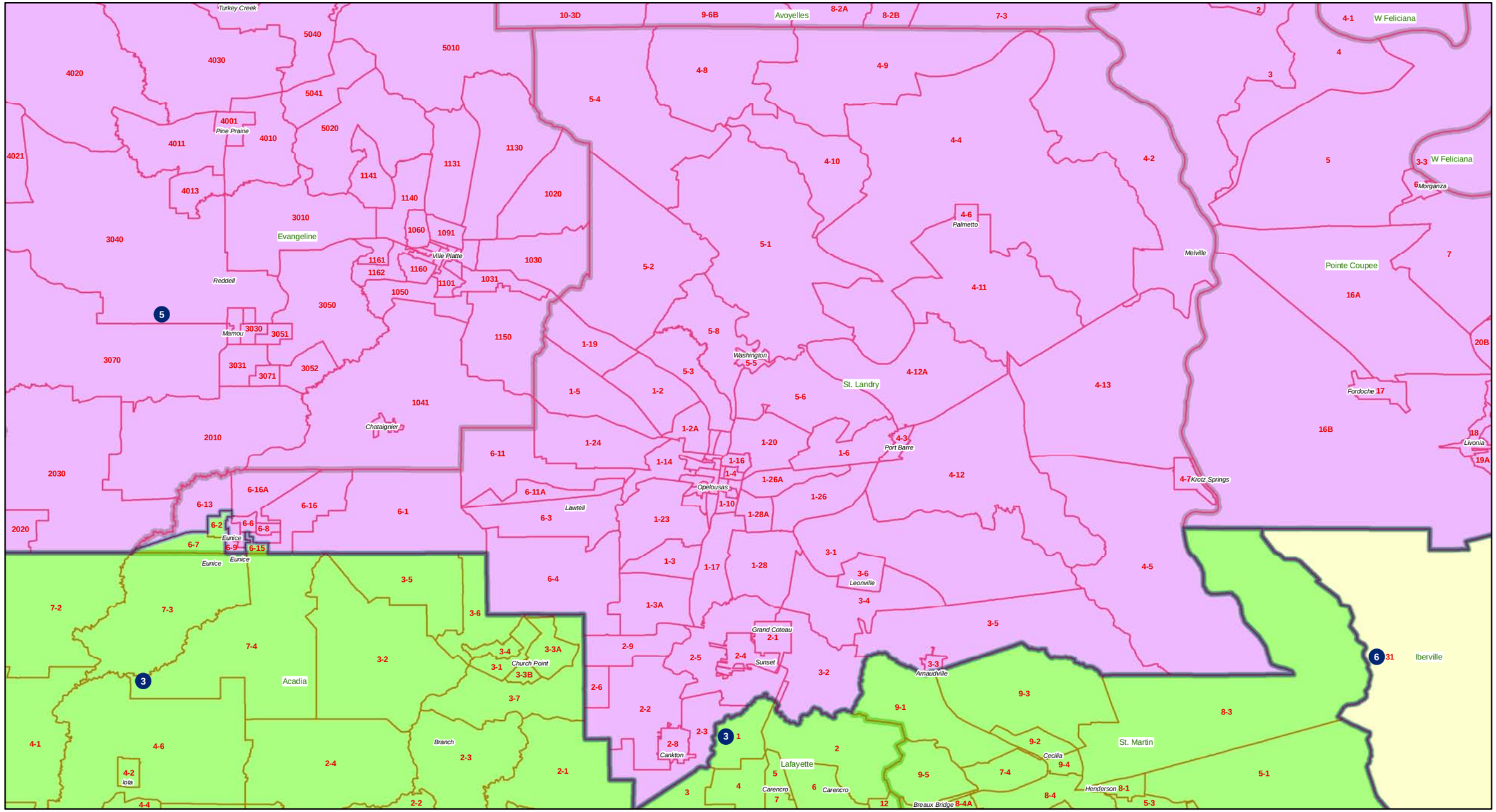
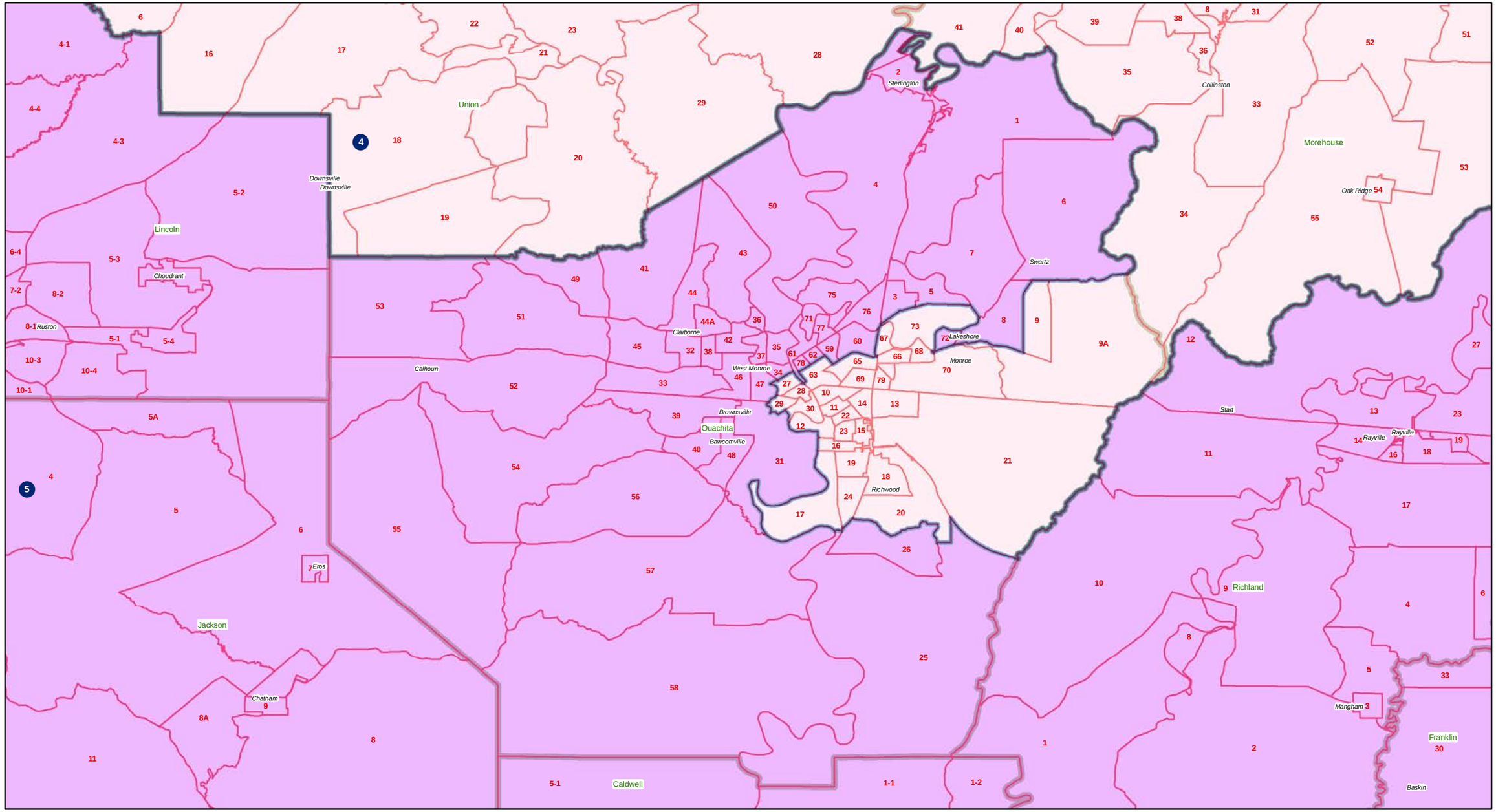
# Congress - Ouachita