

2026 Regular Session

SENATE BILL NO. 121

BY SENATOR MORRIS

CONGRESS. Provides for the redistricting of Louisiana congressional districts. (See Act)

1 AN ACT

2 To enact R.S. 18:1276 and to repeal R.S. 18:1276.1, relative to congressional districts; to  
3 provide for the redistricting of Louisiana's congressional districts; to provide with  
4 respect to positions and offices, other than congressional, which are based upon  
5 congressional districts; to provide for effectiveness; and to provide for related  
6 matters.

7 Be it enacted by the Legislature of Louisiana:

8 Section 1. R.S. 18:1276 is hereby enacted to read as follows:

9 **§1276. Congressional districts**

10 **Louisiana shall be divided into six congressional districts, and the**  
11 **qualified electors of each district shall elect one representative to the United**  
12 **States House of Representatives. The districts shall be composed as follows:**

13 **(1) District 1 is composed of Precincts 1, 2, 3, 4, 5, 7, 8, 9, 10, 11, 12, 13,**  
14 **14, 15, 16, 17, 18, 19, 20, 21, 22, 23, 24, 25, 26, 27, 28, 29, 30, 31, 32, 33, 34, 35, 36,**  
15 **37, 38, 39, 40, 41, 42, 43, 44, 45, 46, 51, 52, 53, 54, 55, 56, 57, 58, 59, 60, 61, 62, 63,**  
16 **64, 65, 66, 68, 69, 70, 71, 72, 73, 74, 75, 76, 77, 78, 79, 80, 81, 82, 83, 84, 85, 86, 87,**  
17 **88, 89, 90, 91, 92, 93, 94, 95, 96, 97, 98, 99, 100, 101, 102, 103, 105, 106, 116, 117,**

1 118, 119, 120, 121, 122, 123, 124, 125A, 125B, 126, 127, 128, 129, 130, 132, 134,  
 2 136, 138, 192, 198, 199, 203, 246, 247, 248, 1-GI, 1-H, 2-H, 3-H, 4-H, 6-H, 7-H,  
 3 8-H, 9-H, 1-K, 2-K, 3-K, 4-K, 5-K, 6-KA, 6-KB, 7-KA, 7-KB, 8-K, 9-K, 10-K,  
 4 11-K, 12-K, 13-KA, 14-K, 16-K, 17-K, 19-K, 20-K, 25-K, 27-K, 28-K, 29-K,  
 5 34-K, 35-K and 1-L of Jefferson Parish; Precincts 3-2, 3-3, 3-4, 3-5, 3-6, 3-7, 4-1,  
 6 4-2, 4-3, 4-4, 4-5, 4-6, 5-2, 6-2, 6-3, 6-4, 7-1, 7-2, 7-3, 7-4, 8-1, 9-1, 9-2, 10-1, 10-2,  
 7 10-3, 10-4, 10-6, 10-8, 10-9, 10-10, 10-11, 10-12, 10-13, 10-14, 10-15, 10-16, 11-1  
 8 and 11-2 of Lafourche Parish; Precincts 3-20, 4-7, 4-8, 4-9, 4-11, 4-14, 4-15, 4-17,  
 9 4-17A, 4-18, 4-20, 4-21, 4-22, 4-23, 5-12, 5-13, 5-15, 5-16, 5-17, 5-18, 7-41, 7-42,  
 10 14-2, 14-3, 14-4, 14-8, 14-9, 14-10, 14-11, 14-12, 14-13A, 14-14, 14-15, 14-16,  
 11 14-18A, 14-19, 14-21, 16-1, 16-1A, 16-2, 16-3, 17-1, 17-17, 17-18, 17-18A, 17-19  
 12 and 17-20 of Orleans Parish; Plaquemines Parish; St. Bernard Parish; St.  
 13 Tammany Parish; Precincts 70, 70A, 71, 72, 72A, 73, 74, 122A, 122B, 122C, 124,  
 14 145, 147 and 151 of Tangipahoa Parish and Precincts 18, 19, 20, 23, 25, 27, 29,  
 15 31, 34, 35, 38, 41, 43, 45, 48, 49, 52, 53, 55, 56, 57, 59, 60, 62, 63, 69, 71, 72, 81, 83,  
 16 85, 88, 90, 94, 95, 100 and 110 of Terrebonne Parish.

17 (2) District 2 is composed of Precincts 45, 47, 48, 50, 51, 52, 53, 54, 55 and  
 18 57 of Ascension Parish; Precincts 1-1, 1-2, 2-5, 4-3, 5-5, 6-1, 6-2, 6-3 and 7-1 of  
 19 Assumption Parish; Precincts 1-1, 1-2, 1-3, 1-4, 1-5, 1-6, 1-10, 1-11, 1-13, 1-14,  
 20 1-15, 1-16, 1-18, 1-19, 1-21, 1-22, 1-23, 1-24, 1-25, 1-26, 1-27, 1-28, 1-29, 1-30,  
 21 1-31, 1-32, 1-36, 1-38, 1-41, 1-42, 1-44, 1-45, 1-50, 1-51, 1-56, 1-58, 1-61, 1-62,  
 22 1-63, 1-67, 1-77, 1-84, 1-85, 1-86, 1-91, 1-92, 1-93, 1-94, 1-95, 1-100, 1-101, 1-104,  
 23 1-106, 2-1, 2-11, 2-16, 2-22, 2-23, 2-24 and 2-30 of East Baton Rouge Parish;  
 24 Precincts 1, 3, 7, 9, 10, 10B, 11, 12, 13, 14, 14A, 15, 16, 17, 18, 19, 20, 21 and 22  
 25 of Iberville Parish; Precincts 104, 108, 115, 131, 133, 150A, 150B, 151, 152, 153,  
 26 154, 155, 156, 157A, 170, 171, 172, 173, 174, 175, 176, 177, 178, 179A, 179B, 180,  
 27 181, 182, 183, 184, 185A, 185B, 187, 188, 189, 190, 191, 193A, 193B, 194A, 194B,  
 28 195, 196, 197A, 197B, 200, 201, 202, 204, 205, 210, 211, 212, 213A, 213B, 213C,  
 29 214A, 214B, 215, 216A, 216B, 217, 225, 226, 227, 228, 229, 230, 231, 232A, 232B,

1           234, 235, 236, 237, 238A, 238B, 1-G, 2-G, 3-G, 4-G, 5-G, 6-G, 7-G, 8-G, 9-G,  
 2           10-G, 11-G, 12-G, 13-G, 13-KB, 15-K, 21-K, 22-K, 23-K, 24-K, 26-K, 30-K,  
 3           31-K, 33-K, 1-W, 3-W, 4-W, 5-W, 6-W and 7-W of Jefferson Parish; Precincts  
 4           1-1, 1-2, 1-5, 1-6, 2-1, 2-2, 2-4, 2-6, 2-7, 3-1, 3-8, 3-9, 3-12, 3-14, 3-15, 3-18, 3-19,  
 5           4-2, 4-3, 4-6, 5-1, 5-2, 5-3, 5-5, 5-7, 5-8, 5-9, 5-10, 5-11, 6-1, 6-2, 6-4, 6-6, 6-7, 6-8,  
 6           6-9, 7-1, 7-2, 7-4, 7-5, 7-6, 7-7, 7-8, 7-9A, 7-10, 7-11, 7-12, 7-13, 7-14, 7-15, 7-16,  
 7           7-17, 7-18, 7-19, 7-20, 7-21, 7-23, 7-24, 7-25, 7-25A, 7-26, 7-27, 7-27B, 7-28,  
 8           7-28A, 7-29, 7-30, 7-32, 7-33, 7-35, 7-37, 7-37A, 7-40, 8-1, 8-2, 8-4, 8-6, 8-7, 8-8,  
 9           8-9, 8-12, 8-13, 8-14, 8-15, 8-19, 8-20, 8-21, 8-22, 8-23, 8-24, 8-25, 8-26, 8-27, 8-28,  
 10          8-30, 9-1, 9-3, 9-4, 9-5, 9-6, 9-7, 9-8, 9-9, 9-10, 9-11, 9-12, 9-13, 9-14, 9-15, 9-16,  
 11          9-17, 9-19, 9-21, 9-23, 9-25, 9-26, 9-28, 9-28C, 9-29, 9-30, 9-30A, 9-31, 9-31A,  
 12          9-31B, 9-31D, 9-32, 9-33, 9-34A, 9-35, 9-35A, 9-36, 9-36B, 9-37, 9-38, 9-38A,  
 13          9-39, 9-39B, 9-40, 9-40A, 9-40C, 9-41, 9-41A, 9-41B, 9-41C, 9-41D, 9-42, 9-42C,  
 14          9-43A, 9-43B, 9-43C, 9-43E, 9-43F, 9-43G, 9-43H, 9-43I, 9-43J, 9-43K, 9-43L,  
 15          9-43M, 9-43N, 9-44, 9-44A, 9-44B, 9-44D, 9-44E, 9-44F, 9-44G, 9-44I, 9-44J,  
 16          9-44L, 9-44M, 9-44N, 9-44O, 9-44P, 9-44Q, 9-45, 9-45A, 10-3, 10-6, 10-7, 10-8,  
 17          10-9, 10-11, 10-12, 10-13, 10-14, 11-2, 11-3, 11-4, 11-5, 11-8, 11-9, 11-10, 11-11,  
 18          11-12, 11-13, 11-14, 11-17, 12-1, 12-2, 12-3, 12-4, 12-5, 12-6, 12-7, 12-9, 12-10,  
 19          12-11, 12-12, 12-13, 12-14, 12-16, 12-17, 12-19, 13-1, 13-2, 13-3, 13-4, 13-5, 13-6,  
 20          13-7, 13-8, 13-9, 13-10, 13-11, 13-12, 13-13, 13-14, 13-15, 13-16, 14-1, 14-5, 14-6,  
 21          14-7, 14-17, 14-20, 14-23, 14-24A, 14-25, 14-26, 15-1, 15-2, 15-3, 15-5, 15-6, 15-8,  
 22          15-9, 15-10, 15-11, 15-12, 15-12A, 15-13, 15-13A, 15-13B, 15-14, 15-14A, 15-14B,  
 23          15-14C, 15-14D, 15-14E, 15-14F, 15-14G, 15-15, 15-15A, 15-15B, 15-16, 15-17,  
 24          15-17A, 15-17B, 15-18, 15-18A, 15-18B, 15-18C, 15-18D, 15-18E, 15-18F, 15-19,  
 25          15-19A, 15-19B, 15-19C, 16-4, 16-5, 16-6, 16-7, 16-8, 16-9, 17-2, 17-3, 17-4, 17-5,  
 26          17-6, 17-7, 17-8, 17-9, 17-10, 17-11, 17-12, 17-13, 17-13A, 17-14, 17-15 and 17-16  
 27          of Orleans Parish; Precincts 1-1, 1-2, 1-3, 1-4, 1-5, 2-1, 2-3, 2-4, 2-5, 4-1, 4-2, 4-3,  
 28          4-4, 4-5, 5-1, 5-3, 5-4, 6-3, 6-6, 7-1, 7-2, 7-3, 7-4 and 7-5 of St. Charles Parish; St.  
 29          James Parish; Precincts 1-1, 1-2, 1-3, 1-4, 1-5, 2-1, 2-2, 2-3, 2-4, 2-5, 3-1, 3-2, 3-3,

1           3-4, 3-7, 4-1, 4-2, 4-3, 5-1, 5-2, 5-3, 6-1, 6-2, 6-3, 6-4, 7-1 and 7-4 of St. John the  
 2           Baptist Parish and Precincts 1A, 1B, 1C, 1D, 1E, 6, 8, 10, 13A, 14A and 15 of  
 3           West Baton Rouge Parish.

4           (3) District 3 is composed of Acadia Parish; Precincts 164, 166E, 167,  
 5           260, 261, 262, 300, 301, 302, 303, 304, 305, 306, 307, 308, 309E, 309W, 310, 311,  
 6           312, 313E, 313W, 314, 315E, 315W, 316E, 316W, 317, 318, 319N, 319S, 320E,  
 7           320W, 321, 322, 323, 324, 325, 326, 327, 328, 329, 330, 331, 332N, 332S, 333, 334,  
 8           335, 336, 337, 338, 339, 340, 360, 361, 362, 364, 365, 366, 367, 368, 369, 370,  
 9           371N, 371S, 372, 405, 441, 800, 801, 860N, 860S, 861E and 861W of Calcasieu  
 10          Parish; Cameron Parish; Iberia Parish; Jefferson Davis Parish; Lafayette  
 11          Parish; Precincts 10, 10A, 11, 11B, 12, 18, 18A, 18B, 19, 19A, 22, 22B, 24, 24B,  
 12          25, 26, 26A, 32, 32A, 44, 44A, 44B, 45, 46, 47, 48, 49, 50, 50A, 51, 51A and 52 of  
 13          St. Landry Parish; Precincts 1, 2, 3, 4, 5, 6, 7, 8, 9, 10, 11, 12, 13, 14, 15, 16, 17,  
 14          18, 19, 20, 21, 22, 23, 24, 25, 26, 27, 28, 29, 30, 31, 32, 33, 34, 35, 36, 37, 38, 39, 40,  
 15          42 and 43 of St. Martin Parish; St. Mary Parish; Precincts 1, 2, 5, 7, 8, 10, 11,  
 16          12, 14, 15, 16, 17, 28, 33, 37, 39, 42, 51, 64, 67, 68, 73, 76, 84 and 87 of  
 17          Terrebonne Parish and Vermilion Parish.

18          (4) District 4 is composed of Allen Parish; Beauregard Parish; Bienville  
 19          Parish; Bossier Parish; Caddo Parish; Precincts 160E, 160W, 161, 162E, 162W,  
 20          163, 165, 166W, 363, 400, 401, 402, 403, 404, 406, 407, 408, 440, 460E, 460W,  
 21          461, 463, 464, 465, 466E, 466W, 467, 468, 469, 560, 561, 562, 600, 601, 602, 603,  
 22          660, 661, 662, 663, 664, 700, 701, 702, 703, 760, 761 and 762 of Calcasieu Parish;  
 23          Claiborne Parish; De Soto Parish; Evangeline Parish; Precincts 1-1, 1-2, 1-3,  
 24          1-4, 2-1, 2-2, 2-6, 3-1, 3-2, 3-3, 5-1, 5-2 and 5-3 of Grant Parish; Natchitoches  
 25          Parish; Red River Parish; Sabine Parish; Union Parish; Vernon Parish and  
 26          Webster Parish.

27          (5) District 5 is composed of Avoyelles Parish; Caldwell Parish;  
 28          Catahoula Parish; Concordia Parish; East Carroll Parish; East Feliciana  
 29          Parish; Franklin Parish; Precincts 2-3, 2-5, 4-1, 4-2, 4-3, 6-1, 6-2, 6-3, 6-4, 7-1,

1 7-2, 7-3, 7-5, 7-6, 8-1, 8-2, 8-3 and 8-4 of Grant Parish; Jackson Parish; La Salle  
 2 Parish; Lincoln Parish; Madison Parish; Morehouse Parish; Ouachita Parish;  
 3 Pointe Coupee Parish; Rapides Parish; Richland Parish; St. Helena Parish;  
 4 Precincts 2, 6, 11, 15, 16, 17, 28, 33, 40A, 41, 42, 43, 44, 45A, 45B, 46, 47, 49, 101,  
 5 102, 104, 106, 106A, 107, 108, 109, 110, 111A, 112, 114, 115B, 116, 117, 118,  
 6 118A, 119, 120, 120A, 120B, 121, 121A, 123, 125, 127, 129A, 133, 133A, 137B,  
 7 139, 141, 141A, 143 and 143A of Tangipahoa Parish; Tensas Parish;  
 8 Washington Parish; West Carroll Parish; West Feliciana Parish and Winn  
 9 Parish.

10 (6) District 6 is composed of Precincts 1, 2, 3, 4, 5, 6, 7, 8, 9, 10, 11, 12, 13,  
 11 14, 15, 16, 17, 18, 19, 20, 21, 22, 23, 24, 25, 26, 27, 28, 30, 31, 32, 33, 34, 35, 36, 37,  
 12 38, 39, 40, 41, 42, 43, 44, 58, 61, 62, 63, 64, 65, 66, 68, 69, 71, 72, 73, 76, 77 and  
 13 78 of Ascension Parish; Precincts 1-3, 2-1, 2-3, 2-4, 3-1, 3-2, 4-1, 4-4, 5-1, 5-2,  
 14 5-3, 7-2, 7-3, 8-1 and 9-1 of Assumption Parish; Precincts 1-7, 1-8, 1-9, 1-12,  
 15 1-20, 1-33, 1-34, 1-35, 1-37, 1-39, 1-40, 1-43, 1-46, 1-47, 1-48, 1-49, 1-52, 1-53,  
 16 1-54, 1-55, 1-57, 1-59, 1-60, 1-64, 1-65, 1-66, 1-69, 1-70, 1-71, 1-72, 1-73, 1-74,  
 17 1-75, 1-76, 1-78, 1-79, 1-80, 1-81, 1-82, 1-83, 1-87, 1-88, 1-89, 1-90, 1-96, 1-97,  
 18 1-98, 1-99, 1-102, 1-103, 1-105, 1-107, 2-2, 2-3, 2-4, 2-5, 2-6, 2-7, 2-8, 2-9, 2-10,  
 19 2-12, 2-13, 2-14, 2-15, 2-17, 2-18, 2-19, 2-20, 2-21, 2-25, 2-26, 2-27, 2-28, 2-29,  
 20 2-31, 2-32, 2-33, 2-34, 2-35, 2-36, 2-37, 2-38, 3-1, 3-2, 3-3, 3-4, 3-5, 3-6, 3-7, 3-8,  
 21 3-9, 3-10, 3-11, 3-12, 3-13, 3-14, 3-15, 3-16, 3-17, 3-18, 3-19, 3-20, 3-21, 3-22, 3-23,  
 22 3-24, 3-25, 3-26, 3-27, 3-28, 3-29, 3-30, 3-31, 3-32, 3-33, 3-34, 3-35, 3-36, 3-37,  
 23 3-38, 3-39, 3-40, 3-41, 3-42, 3-43, 3-44, 3-45, 3-46, 3-47, 3-48, 3-49, 3-50, 3-51,  
 24 3-52, 3-53, 3-54, 3-55, 3-56, 3-57, 3-58, 3-59, 3-60, 3-61, 3-62, 3-63, 3-64, 3-65,  
 25 3-66, 3-67, 3-68, 3-69, 3-70, 3-71, 3-72, 3-73, 3-74, 3-75 and 3-76 of East Baton  
 26 Rouge Parish; Precincts 4, 5, 6, 15A, 24, 25, 26, 27, 28, 29, 31 and 32 of Iberville  
 27 Parish; Precincts 1-1, 1-2, 1-3, 1-4, 1-5, 1-6, 2-1, 2-1A, 2-2, 2-3, 2-5, 2-6, 2-7, 2-8,  
 28 2-9, 2-10, 2-11, 2-12, 2-13, 2-14, 2-15, 2-16, 3-1, 5-1, 5-1A, 5-3, 6-1, 6-5, 11-3, 11-4  
 29 and 11-5 of Lafourche Parish; Livingston Parish; Precincts 1-6, 2-6, 3-1, 3-2,

1           3-3, 5-5, 6-1, 6-2 and 6-4 of St. Charles Parish; Precincts 1-6, 1-7, 4-4, 4-5, 5-4,  
 2           5-5, 6-5, 7-2 and 7-3 of St. John the Baptist Parish; Precincts 1, 1A, 1B, 1C, 1D,  
 3           2, 2A, 2B, 2C, 3, 4, 4A, 4B, 5, 6, 7, 7A, 8, 9, 9A, 13, 13A, 14, 14A, 14B, 15, 16,  
 4           16A, 17, 20, 20B, 21, 21A, 23, 23A, 27, 28, 29, 29A, 30, 30A, 30B, 31, 33, 33A, 34,  
 5           34A, 35, 36, 37, 37A, 38, 39, 39A, 40, 41, 41A, 42 and 43 of St. Landry Parish;  
 6           Precincts 41 of St. Martin Parish; Precincts 137, 137A, 137C, 137D, 149 and  
 7           149A of Tangipahoa Parish and Precincts 2A, 2B, 3, 4A, 4B, 5, 7A, 7B, 9, 13B,  
 8           14B, 16, 17, 18, 19, 20, 21 and 22 of West Baton Rouge Parish.

9           Section 2. R.S. 18:1276.1 is hereby repealed.

10           Section 3.(A) The precincts referenced in this Act are those contained in the file  
 11           named "2026 Precinct Shapefiles (1-27-2026)" available on the website of the Legislature  
 12           of Louisiana on the effective date of this Section. The 2026 Precinct Shapefiles are based  
 13           upon those Voting Districts (VTDs) contained in the 2020 Census Redistricting TIGER/Line  
 14           Shapefiles for the State of Louisiana as those files have been modified and validated through  
 15           the data verification program of the Louisiana Senate and the Louisiana House of  
 16           Representatives to represent precinct changes submitted through January 27, 2026, to the  
 17           Legislature of Louisiana by parish governing authorities pursuant to the provisions of R.S.  
 18           18:532 and 532.1.

19           (B) When a precinct referenced in this Act has been subdivided by action of the  
 20           parish governing authority on a nongeographic basis or subdivided by action of the parish  
 21           governing authority on a geographic basis in accordance with the provisions of R.S.  
 22           18:532.1, the enumeration in this Act of the general precinct designation shall include all  
 23           nongeographic and all geographic subdivisions thereof, however such subdivisions may be  
 24           designated.

25           (C) The territorial limits of the districts as provided in this Act shall continue in  
 26           effect until changed by law regardless of any subsequent change made to the precincts by  
 27           the parish governing authority.

28           Section 4. The provisions of this Act shall not reduce the term of office of any person  
 29           holding any position or office on the effective date of this Section for which the appointment

1 or election is based upon a congressional district as composed pursuant to R.S. 18:1276.1.  
2 Any position or office that is filled by appointment or election based upon a congressional  
3 district and that is to be filled after January 3, 2027, shall be appointed or elected from a  
4 district as it is described in Section 1 of this Act.

5 Section 5.(A) Solely for the purposes of qualifying for election and the conduct of  
6 the election of representatives to the United States Congress at the regularly scheduled  
7 election for representatives to the congress in 2026, the provisions of Section 1 of this Act  
8 shall become effective upon signature of this Act by the governor or, if not signed by the  
9 governor, upon expiration of the time for bills to become law without signature by the  
10 governor, as provided in Article III, Section 18 of the Constitution of Louisiana. If this Act  
11 is vetoed by the governor and subsequently approved by the legislature, the provisions of  
12 Section 1 of this Act shall become effective on the day following such approval for the  
13 purposes established in this Subsection.

14 (B) For subsequent elections of representatives to the United States Congress and for  
15 all other purposes, the provisions of Section 1 of this Act shall become effective at noon on  
16 January 3, 2027.

17 (C) The provisions of Section 2 of this Act shall become effective at noon on January  
18 3, 2027.

19 (D) The provisions of this Section and Sections 3 and 4 of this Act shall become  
20 effective upon signature of this Act by the governor or, if not signed by the governor, upon  
21 expiration of the time for bills to become law without signature by the governor, as provided  
22 in Article III, Section 18 of the Constitution of Louisiana. If this Act is vetoed by the  
23 governor and subsequently approved by the legislature, the provisions of this Section and  
24 Sections 3 and 4 of this Act shall become effective on the day following such approval.

---

The original instrument and the following digest, which constitutes no part of the legislative instrument, were prepared by Senate Legislative Services. The keyword, summary, and digest do not constitute part of the law or proof or indicia of legislative intent. [R.S. 1:13(B) and 24:177(E)]

---

be apportioned among the several states according to their respective numbers, counting the whole number of persons in each state. The U.S. Supreme Court has held that the population of congressional districts in the same state must be as nearly equal in population as practicable.

Present law provides for six congressional districts based upon the 2020 federal decennial census.

Proposed law updates precincts for the current Act 2 of the 2024 1st E.S. congressional districts based upon the "2026 Precinct Shapefiles (1-27-2026)".

Proposed law provides that the new districts become effective upon signature of governor or lapse of time for gubernatorial action for election purposes only for the regular congressional elections in 2026. Retains present law districts based upon the 2020 census until noon on January 3, 2027, at which time present law is repealed and the new districts based upon the 2020 census, as established by proposed law, become effective for all other purposes.

Proposed law specifies that precincts referenced in district descriptions are those precincts identified as Voting Districts (VTDs) contained in the file named "2026 Precinct Shapefiles (1-27-2026)" available on the La. Legislature's website. Specifies that the 2026 Precinct Shapefiles are based upon those Voting Districts (VTDs) contained in the 2020 Census Redistricting TIGER/Line Shapefiles for the State of Louisiana as those files have been modified and validated through the data verification program of the La. Legislature. Also specifies that if any such precinct has been subdivided by action of the parish governing authority on a nongeographic basis or subdivided by action of the parish governing authority on a geographic basis in accordance with present law, the enumeration of the general precinct designation shall include all nongeographic and all geographic subdivisions thereof. Further provides that the territorial limits of the districts as enacted shall continue in effect until changed by law regardless of any subsequent change made to the precincts by the parish governing authority.

Proposed law specifies that proposed law does not reduce the term of office of any person holding any position or office on the effective date of proposed law for which the appointment or election is based upon a congressional district as composed pursuant to present law. Specifies that any position or office filled after January 3, 2027, for which the appointment or election is based upon a congressional district shall be appointed or elected from a district as it is described in proposed law.

Population data in the summaries accompanying this digest are derived from 2020 Census Redistricting Data (Public Law 94-171), Summary File for Louisiana. Population data, statistical information, and maps are supplied for purposes of information and analysis and comprise no part of proposed law.

Effective upon signature of governor or lapse of time for gubernatorial action for election purposes only for the regular congressional elections in 2026; effective for all other purposes at noon on January 3, 2027.

(Adds R.S. 18:1276; repeals R.S. 18:1276.1)

#### Summary of Amendments Adopted by Senate

##### Committee Amendments Proposed by Senate Committee on Senate and Governmental Affairs to the original bill

1. Provided an updated congressional map with revised district boundaries and precincts.

2. Changed date in section 4 from 2029 to 2027 for the term of office of any person holding any position or office on the effective date of the law to reflect the current congressional date.
3. Changes the election date from 2028 to 2026 to reflect the current election.
4. Changes the effective date for Section 1 from January 3, 2029 to January 3, 2027.
5. Changes the effective date of Section 2 from January 3, 2029 to January 3, 2027.

# Plan Statistics

## Plan: Senate Bill 121 Engrossed (Morris)

| <u>Districts:</u>   | <u># of Members</u> | <u>Actual Population</u> | <u>Ideal Population</u> | <u>Absolute Deviation</u> | <u>Relative Deviation</u> |
|---------------------|---------------------|--------------------------|-------------------------|---------------------------|---------------------------|
| District 1          | 1                   | 776,290                  | 776,292                 | -2                        | 0.000%                    |
| District 2          | 1                   | 776,324                  | 776,292                 | 32                        | 0.004%                    |
| District 3          | 1                   | 776,335                  | 776,292                 | 43                        | 0.006%                    |
| District 4          | 1                   | 776,255                  | 776,292                 | -37                       | -0.005%                   |
| District 5          | 1                   | 776,269                  | 776,292                 | -23                       | -0.003%                   |
| District 6          | 1                   | 776,284                  | 776,292                 | -8                        | -0.001%                   |
| <b>Grand Total:</b> | <b>6</b>            | <b>4,657,757</b>         | <b>4,657,752</b>        |                           |                           |

|                                    |         |    |         |  |  |
|------------------------------------|---------|----|---------|--|--|
| Ideal Population Per Member:       | 776292  |    |         |  |  |
| Number of Districts for Plan Type: | 6       |    |         |  |  |
| Range of District Populations:     | 776,255 | to | 776,335 |  |  |
| Absolute Mean Deviation:           | 13      |    |         |  |  |
| Absolute Range:                    | -37     | to | 43      |  |  |
| Absolute Overall Range:            | 80      |    |         |  |  |
| Relative Mean Deviation:           | 0.00%   |    |         |  |  |
| Relative Range:                    | 0.00%   | to | 0.01%   |  |  |
| Relative Overall Range:            | 0.01%   |    |         |  |  |

|                                      |           |
|--------------------------------------|-----------|
| <b><i>Ideal - Actual:</i></b>        | <b>-5</b> |
| <b><i>Remainder:</i></b>             | <b>5</b>  |
| <b><i>Unassigned Population:</i></b> | <b>0</b>  |

# District Summary

Plan: Senate Bill 121 Engrossed (Morris)

|                    | Total<br>Population | VAP Total        | Reg Total<br>Dec 2025 | Reg Dem<br>Total<br>Dec 2025 | Reg Rep<br>Total<br>Dec 2025 | Reg Other<br>Total<br>Dec 2025 |
|--------------------|---------------------|------------------|-----------------------|------------------------------|------------------------------|--------------------------------|
| District 1         | 776,290             | 601,916          | 438,425               | 107,918                      | 196,456                      | 134,051                        |
|                    | 100.000%            | 100.000%         | 72.838%               | 24.615%                      | 44.809%                      | 30.576%                        |
| District 2         | 776,324             | 602,109          | 411,724               | 250,748                      | 55,201                       | 105,775                        |
|                    | 100.000%            | 100.000%         | 68.380%               | 60.902%                      | 13.407%                      | 25.691%                        |
| District 3         | 776,335             | 586,662          | 422,123               | 130,977                      | 178,657                      | 112,489                        |
|                    | 100.000%            | 100.000%         | 71.953%               | 31.028%                      | 42.323%                      | 26.648%                        |
| District 4         | 776,255             | 590,566          | 401,803               | 129,073                      | 171,707                      | 101,023                        |
|                    | 100.000%            | 100.000%         | 68.037%               | 32.123%                      | 42.734%                      | 25.142%                        |
| District 5         | 776,269             | 597,461          | 396,023               | 135,104                      | 167,849                      | 93,070                         |
|                    | 100.000%            | 100.000%         | 66.284%               | 34.115%                      | 42.384%                      | 23.501%                        |
| District 6         | 776,284             | 591,834          | 440,175               | 137,263                      | 184,203                      | 118,709                        |
|                    | 100.000%            | 100.000%         | 74.375%               | 31.184%                      | 41.848%                      | 26.969%                        |
| <b>Grand Total</b> | <b>4,657,757</b>    | <b>3,570,548</b> | <b>2,510,273</b>      | <b>891,083</b>               | <b>954,073</b>               | <b>665,117</b>                 |
|                    | 100.000%            | 100.000%         | 70.305%               | 35.497%                      | 38.007%                      | 26.496%                        |

# District Parish Summary

## Plan: Senate Bill 121 Engrossed (Morris)

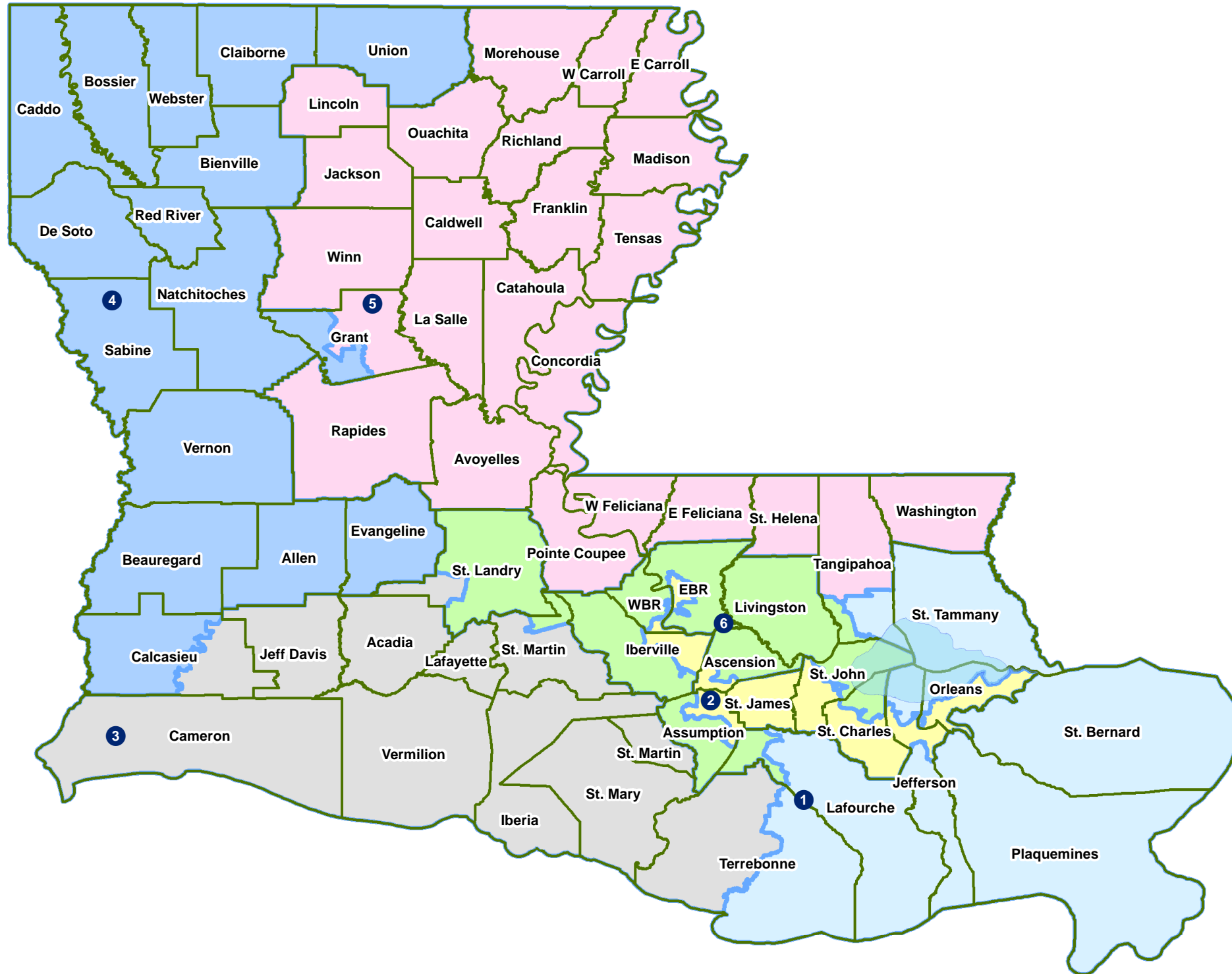
|                       | Total<br>Population | VAP Total      | Reg Total<br>Dec 2025 | Reg Dem<br>Total<br>Dec 2025 | Reg Rep<br>Total<br>Dec 2025 | Reg Other<br>Total<br>Dec 2025 |
|-----------------------|---------------------|----------------|-----------------------|------------------------------|------------------------------|--------------------------------|
| <b>District 1</b>     |                     |                |                       |                              |                              |                                |
| *Jefferson            | 245,682             | 196,528        | 133,984               | 33,174                       | 59,052                       | 41,758                         |
| *Lafourche            | 54,859              | 41,998         | 28,266                | 7,180                        | 13,231                       | 7,855                          |
| *Orleans              | 50,038              | 41,407         | 29,329                | 10,958                       | 8,637                        | 9,734                          |
| Plaquemines           | 23,515              | 17,334         | 12,130                | 3,924                        | 4,971                        | 3,235                          |
| St. Bernard           | 43,764              | 31,775         | 22,206                | 7,912                        | 6,732                        | 7,562                          |
| St. Tammany           | 264,570             | 202,228        | 168,850               | 34,289                       | 83,147                       | 51,414                         |
| *Tangipahoa           | 28,718              | 21,561         | 15,239                | 3,252                        | 7,478                        | 4,509                          |
| *Terrebonne           | 65,144              | 49,085         | 28,421                | 7,229                        | 13,208                       | 7,984                          |
| <b>District 1</b>     | <b>776,290</b>      | <b>601,916</b> | <b>438,425</b>        | <b>107,918</b>               | <b>196,456</b>               | <b>134,051</b>                 |
|                       | 100.000%            | 100.000%       | 72.838%               | 24.615%                      | 44.809%                      | 30.576%                        |
| <b>District 2</b>     |                     |                |                       |                              |                              |                                |
| *Ascension            | 9,737               | 7,283          | 5,100                 | 3,426                        | 818                          | 856                            |
| *Assumption           | 6,927               | 5,421          | 4,237                 | 2,489                        | 1,037                        | 711                            |
| *East Baton Rouge     | 108,730             | 83,800         | 49,248                | 33,628                       | 3,956                        | 11,664                         |
| *Iberville            | 21,489              | 16,969         | 11,853                | 6,811                        | 2,593                        | 2,449                          |
| *Jefferson            | 195,099             | 148,126        | 92,835                | 46,648                       | 18,490                       | 27,697                         |
| *Orleans              | 333,959             | 264,789        | 188,230               | 126,881                      | 12,630                       | 48,719                         |
| *St. Charles          | 35,062              | 26,383         | 20,904                | 7,411                        | 8,017                        | 5,476                          |
| St. James             | 20,192              | 15,505         | 13,459                | 7,633                        | 3,537                        | 2,289                          |
| *St. John the Baptist | 32,678              | 24,826         | 19,043                | 12,146                       | 2,592                        | 4,305                          |
| *West Baton Rouge     | 12,451              | 9,007          | 6,815                 | 3,675                        | 1,531                        | 1,609                          |
| <b>District 2</b>     | <b>776,324</b>      | <b>602,109</b> | <b>411,724</b>        | <b>250,748</b>               | <b>55,201</b>                | <b>105,775</b>                 |
|                       | 100.000%            | 100.000%       | 68.380%               | 60.902%                      | 13.407%                      | 25.691%                        |
| <b>District 3</b>     |                     |                |                       |                              |                              |                                |
| Acadia                | 57,576              | 42,943         | 33,583                | 9,481                        | 16,401                       | 7,701                          |
| *Calcasieu            | 134,931             | 102,278        | 60,923                | 22,485                       | 21,853                       | 16,585                         |
| Cameron               | 5,617               | 4,358          | 3,924                 | 844                          | 2,118                        | 962                            |
| Iberia                | 69,929              | 52,791         | 36,944                | 12,313                       | 15,184                       | 9,447                          |
| Jefferson Davis       | 32,250              | 24,039         | 18,329                | 4,957                        | 8,478                        | 4,894                          |
| Lafayette             | 241,753             | 183,875        | 138,622               | 38,312                       | 60,999                       | 39,311                         |
| *St. Landry           | 32,706              | 24,095         | 18,139                | 9,090                        | 4,740                        | 4,309                          |
| *St. Martin           | 50,372              | 38,330         | 30,171                | 10,524                       | 12,467                       | 7,180                          |
| St. Mary              | 49,406              | 37,521         | 26,695                | 9,267                        | 9,994                        | 7,434                          |
| *Terrebonne           | 44,436              | 33,420         | 22,131                | 5,096                        | 10,872                       | 6,163                          |
| Vermilion             | 57,359              | 43,012         | 32,662                | 8,608                        | 15,551                       | 8,503                          |
| <b>District 3</b>     | <b>776,335</b>      | <b>586,662</b> | <b>422,123</b>        | <b>130,977</b>               | <b>178,657</b>               | <b>112,489</b>                 |
|                       | 100.000%            | 100.000%       | 71.953%               | 31.028%                      | 42.323%                      | 26.648%                        |
| <b>District 4</b>     |                     |                |                       |                              |                              |                                |
| Allen                 | 22,750              | 17,510         | 10,797                | 3,362                        | 5,053                        | 2,382                          |
| Beauregard            | 36,549              | 27,489         | 21,046                | 3,672                        | 11,362                       | 6,012                          |
| Bienville             | 12,981              | 10,073         | 7,942                 | 3,498                        | 2,889                        | 1,555                          |
| Bossier               | 128,746             | 95,876         | 64,006                | 14,484                       | 31,775                       | 17,747                         |
| Caddo                 | 237,848             | 182,407        | 119,564               | 52,437                       | 37,457                       | 29,670                         |
| *Calcasieu            | 81,854              | 60,888         | 42,419                | 7,905                        | 22,542                       | 11,972                         |
| Claiborne             | 14,170              | 11,507         | 7,439                 | 2,884                        | 2,826                        | 1,729                          |
| De Soto               | 26,812              | 20,440         | 17,070                | 5,932                        | 7,395                        | 3,743                          |
| Evangeline            | 32,350              | 24,408         | 18,176                | 7,093                        | 7,463                        | 3,620                          |
| *Grant                | 8,081               | 6,195          | 4,553                 | 1,221                        | 2,177                        | 1,155                          |
| Natchitoches          | 37,515              | 29,349         | 19,037                | 7,518                        | 6,812                        | 4,707                          |
| Red River             | 7,620               | 5,714          | 4,877                 | 2,218                        | 1,747                        | 912                            |
| Sabine                | 22,155              | 17,064         | 12,460                | 3,010                        | 6,599                        | 2,851                          |
| Union                 | 21,107              | 16,632         | 12,695                | 3,322                        | 6,653                        | 2,720                          |
| Vernon                | 48,750              | 36,261         | 20,095                | 3,985                        | 10,497                       | 5,613                          |
| Webster               | 36,967              | 28,753         | 19,627                | 6,532                        | 8,460                        | 4,635                          |
| <b>District 4</b>     | <b>776,255</b>      | <b>590,566</b> | <b>401,803</b>        | <b>129,073</b>               | <b>171,707</b>               | <b>101,023</b>                 |
|                       | 100.000%            | 100.000%       | 68.037%               | 32.123%                      | 42.734%                      | 25.142%                        |
| <b>District 5</b>     |                     |                |                       |                              |                              |                                |
| Avoyelles             | 39,693              | 30,578         | 19,578                | 7,487                        | 7,622                        | 4,469                          |
| Caldwell              | 9,645               | 7,478          | 5,381                 | 1,214                        | 2,944                        | 1,223                          |
| Catahoula             | 8,906               | 6,951          | 5,626                 | 1,981                        | 2,445                        | 1,200                          |
| Concordia             | 18,687              | 14,217         | 9,841                 | 4,059                        | 3,753                        | 2,029                          |
| East Carroll          | 7,459               | 5,901          | 3,106                 | 1,880                        | 682                          | 544                            |
| East Feliciana        | 19,539              | 16,183         | 12,351                | 4,876                        | 4,703                        | 2,772                          |
| Franklin              | 19,774              | 15,028         | 11,061                | 3,534                        | 5,395                        | 2,132                          |
| *Grant                | 14,088              | 11,332         | 6,793                 | 915                          | 4,092                        | 1,786                          |
| Jackson               | 15,031              | 11,783         | 8,696                 | 2,713                        | 4,187                        | 1,796                          |
| La Salle              | 14,791              | 11,563         | 7,863                 | 1,383                        | 4,887                        | 1,593                          |
| Lincoln               | 48,396              | 38,655         | 21,272                | 6,783                        | 9,161                        | 5,328                          |
| Madison               | 10,017              | 7,435          | 5,394                 | 2,855                        | 1,377                        | 1,162                          |

# District Parish Summary

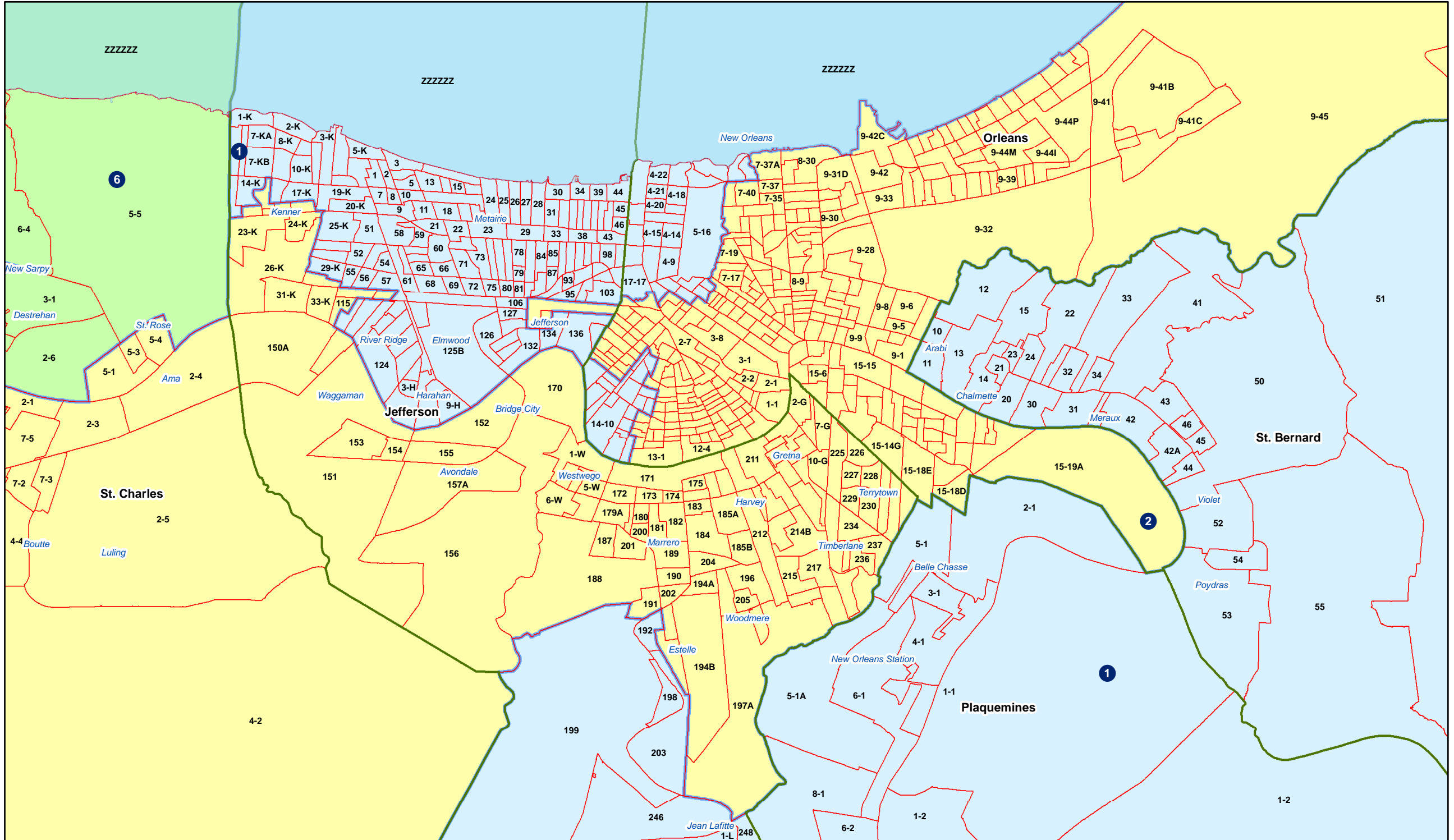
## Plan: Senate Bill 121 Engrossed (Morris)

|                       | Total<br>Population | VAP Total        | Reg Total<br>Dec 2025 | Reg Dem<br>Total<br>Dec 2025 | Reg Rep<br>Total<br>Dec 2025 | Reg Other<br>Total<br>Dec 2025 |
|-----------------------|---------------------|------------------|-----------------------|------------------------------|------------------------------|--------------------------------|
| <b>District 5</b>     |                     |                  |                       |                              |                              |                                |
| Morehouse             | 25,629              | 20,062           | 13,316                | 5,563                        | 4,880                        | 2,873                          |
| Ouachita              | 160,368             | 120,200          | 80,532                | 26,315                       | 35,088                       | 19,129                         |
| Pointe Coupee         | 20,758              | 16,250           | 13,201                | 5,858                        | 4,426                        | 2,917                          |
| Rapides               | 130,023             | 98,792           | 66,219                | 20,448                       | 28,894                       | 16,877                         |
| Richland              | 20,043              | 15,383           | 11,325                | 3,695                        | 5,132                        | 2,498                          |
| St. Helena            | 10,920              | 8,463            | 7,499                 | 4,179                        | 1,984                        | 1,336                          |
| *Tangipahoa           | 94,076              | 71,800           | 40,191                | 13,724                       | 16,152                       | 10,315                         |
| Tensas                | 4,147               | 3,235            | 3,024                 | 1,719                        | 828                          | 477                            |
| Washington            | 45,463              | 34,951           | 24,047                | 8,242                        | 9,837                        | 5,968                          |
| West Carroll          | 9,751               | 7,532            | 5,144                 | 1,069                        | 2,963                        | 1,112                          |
| West Feliciana        | 15,310              | 12,783           | 7,463                 | 2,468                        | 3,265                        | 1,730                          |
| Winn                  | 13,755              | 10,906           | 7,100                 | 2,144                        | 3,152                        | 1,804                          |
| <b>District 5</b>     | <b>776,269</b>      | <b>597,461</b>   | <b>396,023</b>        | <b>135,104</b>               | <b>167,849</b>               | <b>93,070</b>                  |
|                       | 100.000%            | 100.000%         | 66.284%               | 34.115%                      | 42.384%                      | 23.501%                        |
| <b>District 6</b>     |                     |                  |                       |                              |                              |                                |
| *Ascension            | 116,763             | 84,674           | 70,009                | 18,761                       | 31,386                       | 19,862                         |
| *Assumption           | 14,112              | 11,195           | 7,950                 | 3,025                        | 3,180                        | 1,745                          |
| *East Baton Rouge     | 348,051             | 271,812          | 188,000               | 70,635                       | 66,340                       | 51,025                         |
| *Iberville            | 8,752               | 7,117            | 5,691                 | 2,557                        | 1,921                        | 1,213                          |
| *Lafourche            | 42,698              | 32,621           | 24,072                | 6,310                        | 11,186                       | 6,576                          |
| Livingston            | 142,282             | 105,141          | 80,500                | 13,540                       | 44,448                       | 22,512                         |
| *St. Charles          | 17,487              | 13,158           | 10,777                | 2,617                        | 5,107                        | 3,053                          |
| *St. John the Baptist | 9,799               | 7,677            | 5,656                 | 2,419                        | 1,689                        | 1,548                          |
| *St. Landry           | 49,834              | 37,716           | 31,242                | 13,063                       | 11,178                       | 7,001                          |
| *St. Martin           | 1,395               | 1,074            | 886                   | 238                          | 413                          | 235                            |
| *Tangipahoa           | 10,363              | 8,130            | 6,511                 | 923                          | 3,879                        | 1,709                          |
| *West Baton Rouge     | 14,748              | 11,519           | 8,881                 | 3,175                        | 3,476                        | 2,230                          |
| <b>District 6</b>     | <b>776,284</b>      | <b>591,834</b>   | <b>440,175</b>        | <b>137,263</b>               | <b>184,203</b>               | <b>118,709</b>                 |
|                       | 100.000%            | 100.000%         | 74.375%               | 31.184%                      | 41.848%                      | 26.969%                        |
| <b>Grand Total</b>    | <b>4,657,757</b>    | <b>3,570,548</b> | <b>2,510,273</b>      | <b>891,083</b>               | <b>954,073</b>               | <b>665,117</b>                 |
|                       | 100.000%            | 100.000%         | 70.305%               | 35.497%                      | 38.007%                      | 26.496%                        |

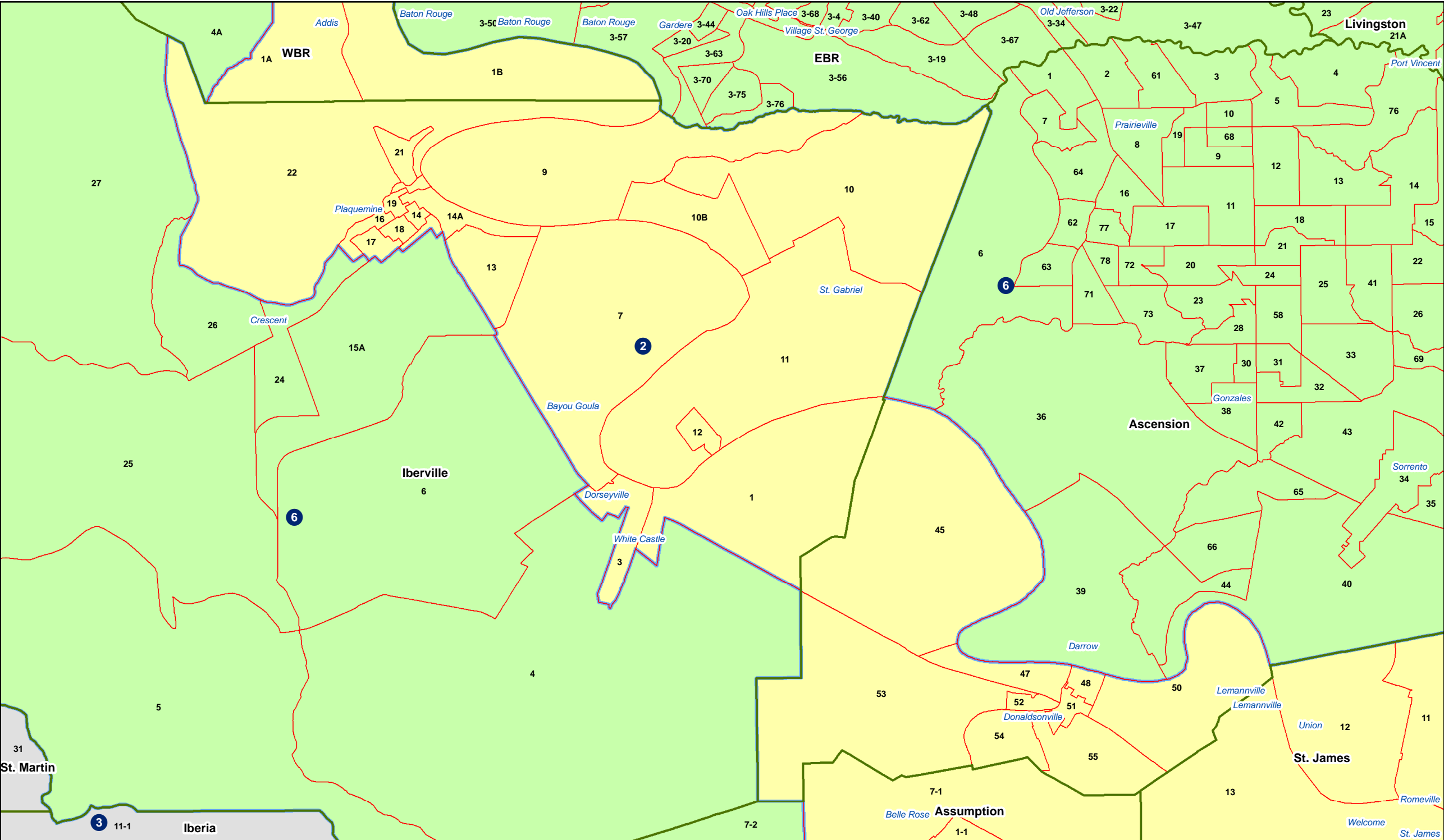
# Congress - Statewide



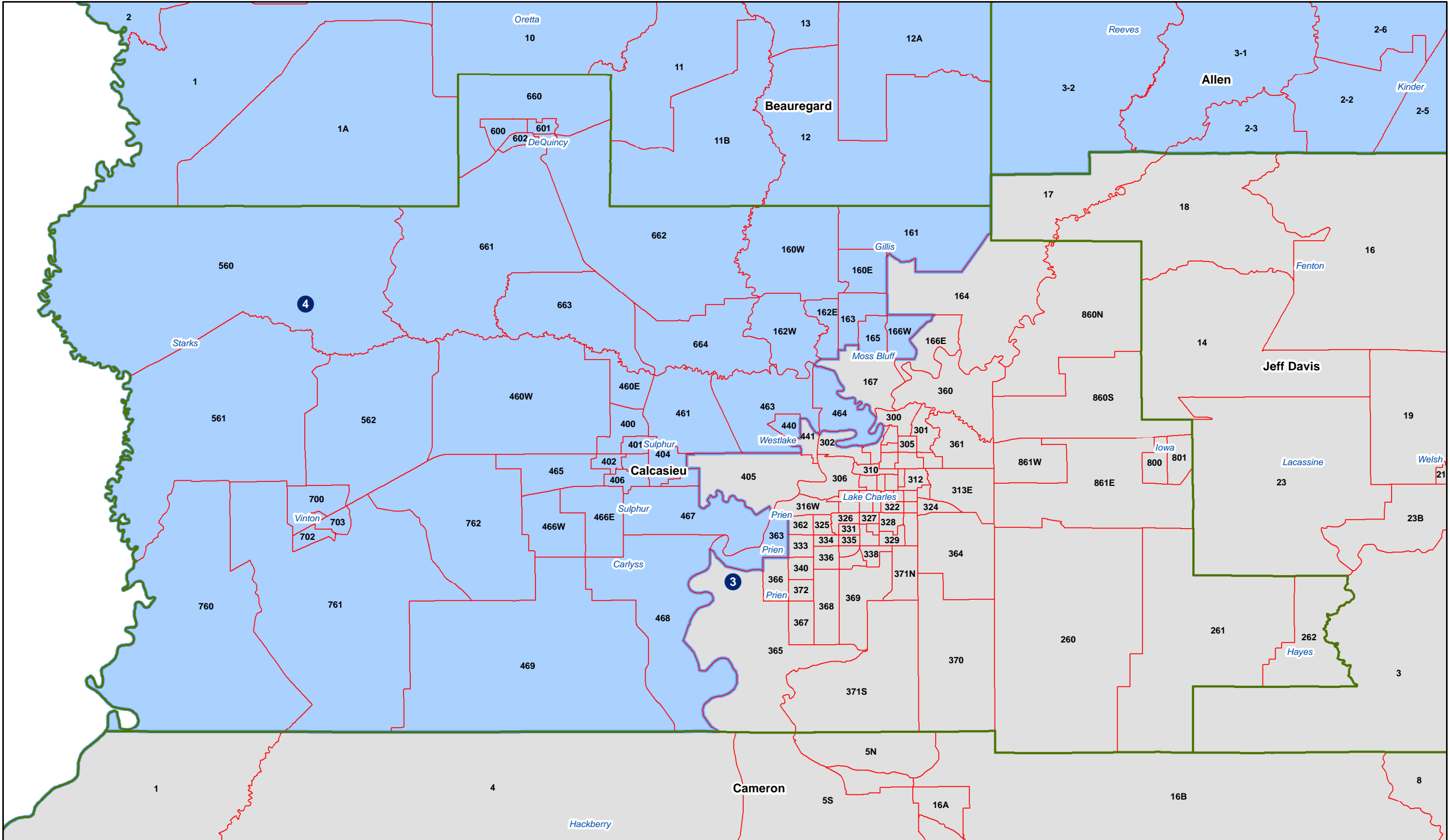
# Congress - Jefferson-Orleans



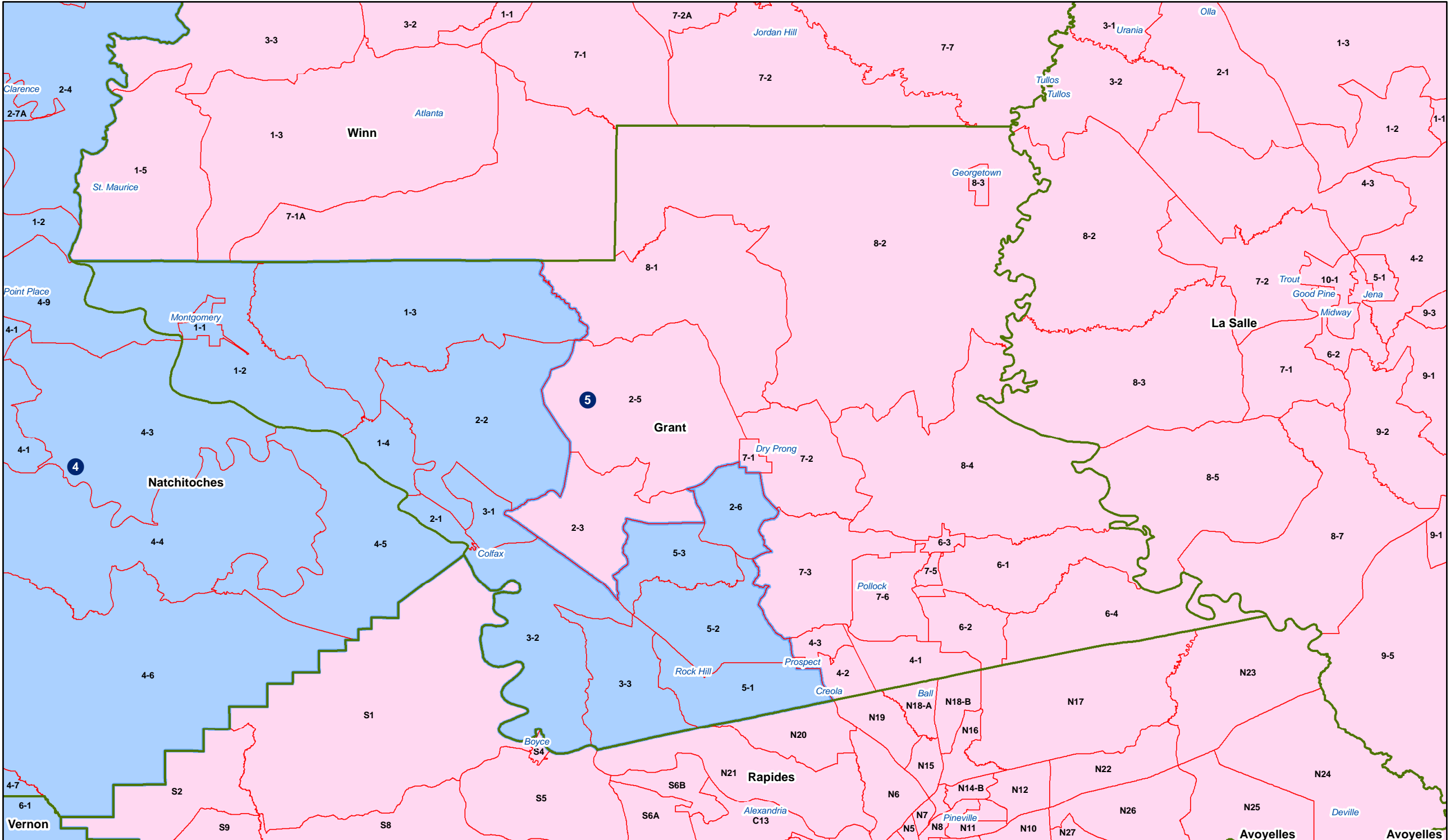
# Congress - Iberville-Ascension



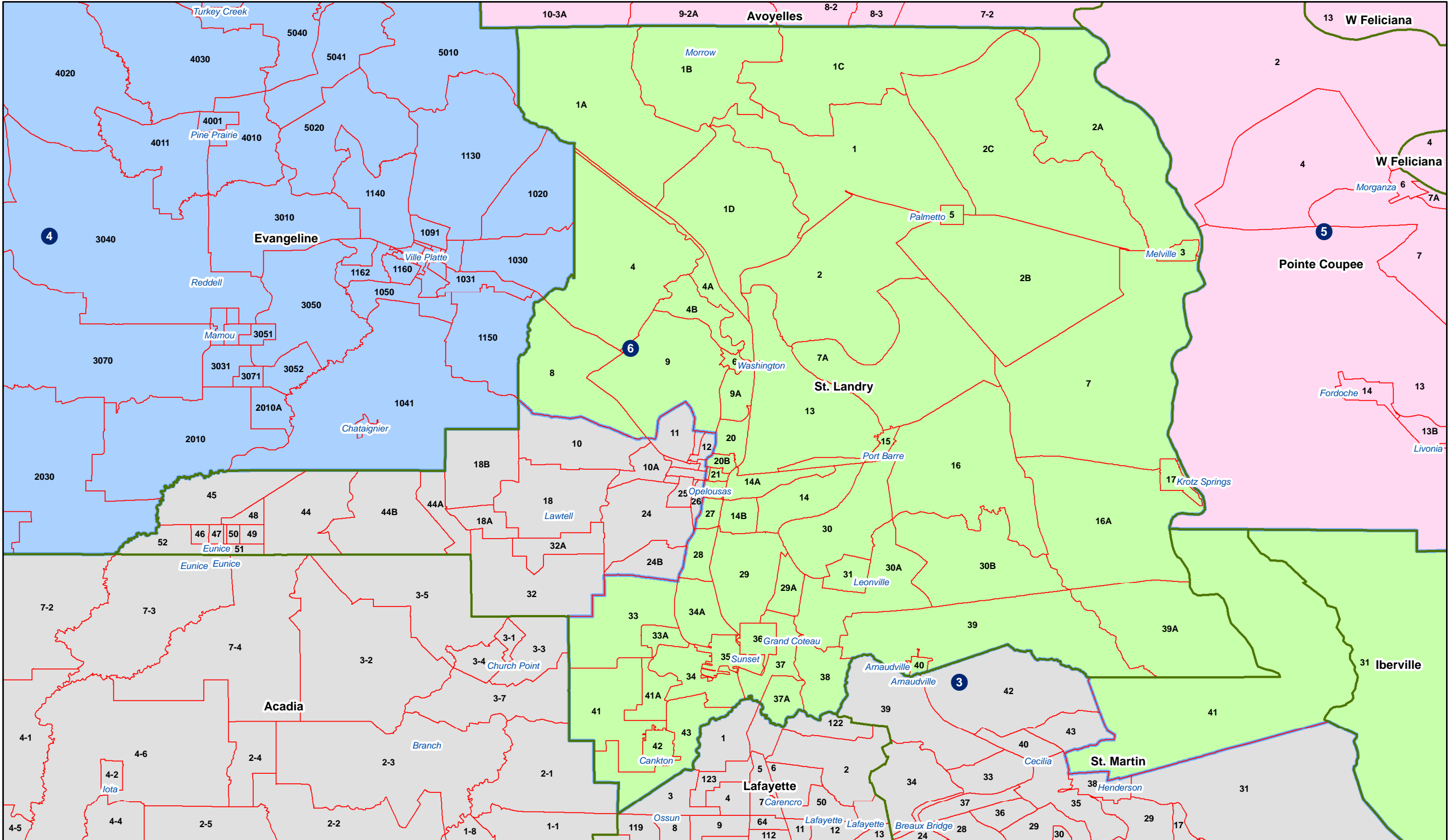
# Congress - Calcasieu



# Congress - Grant



# Congress - St. Landry

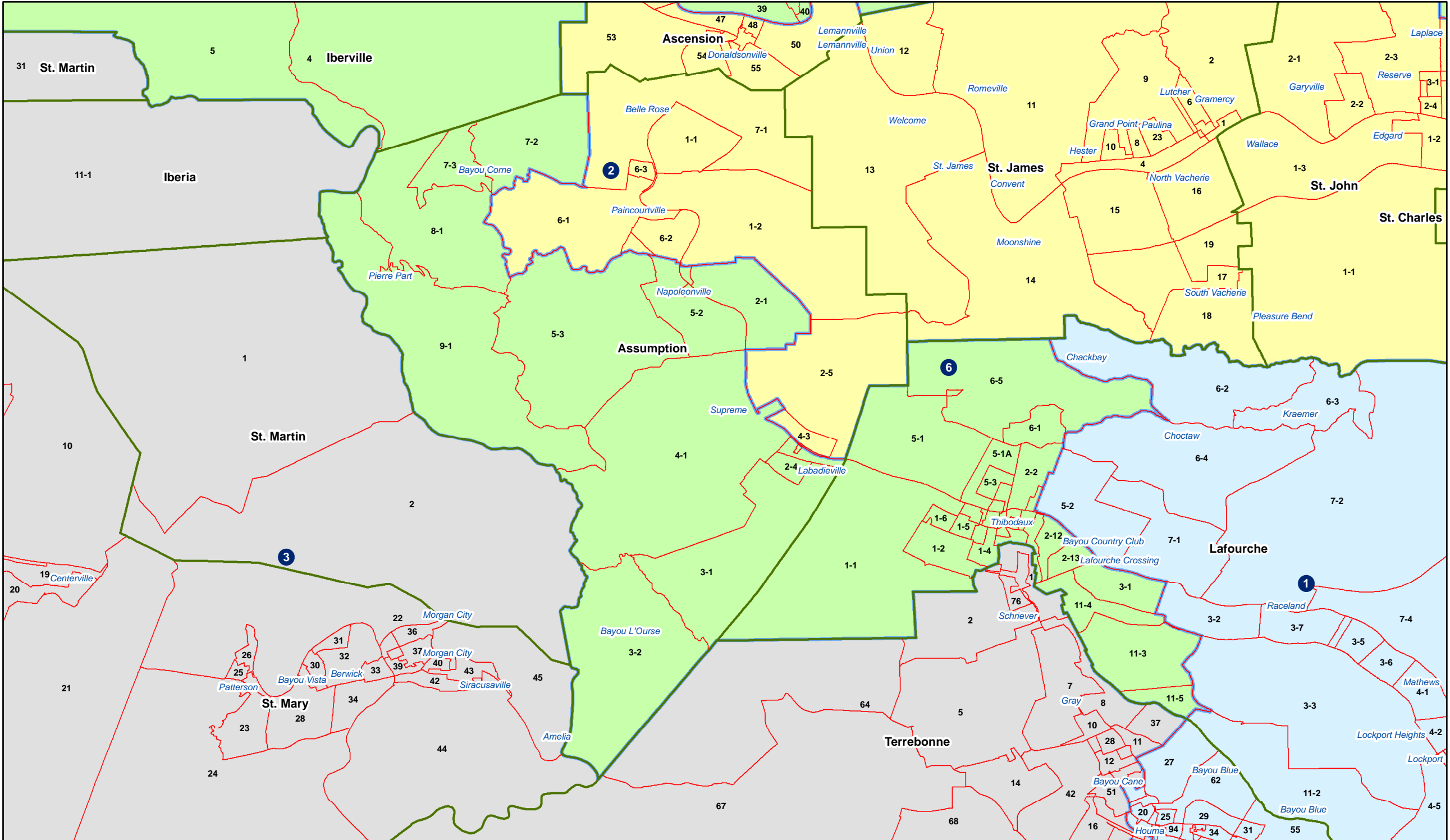




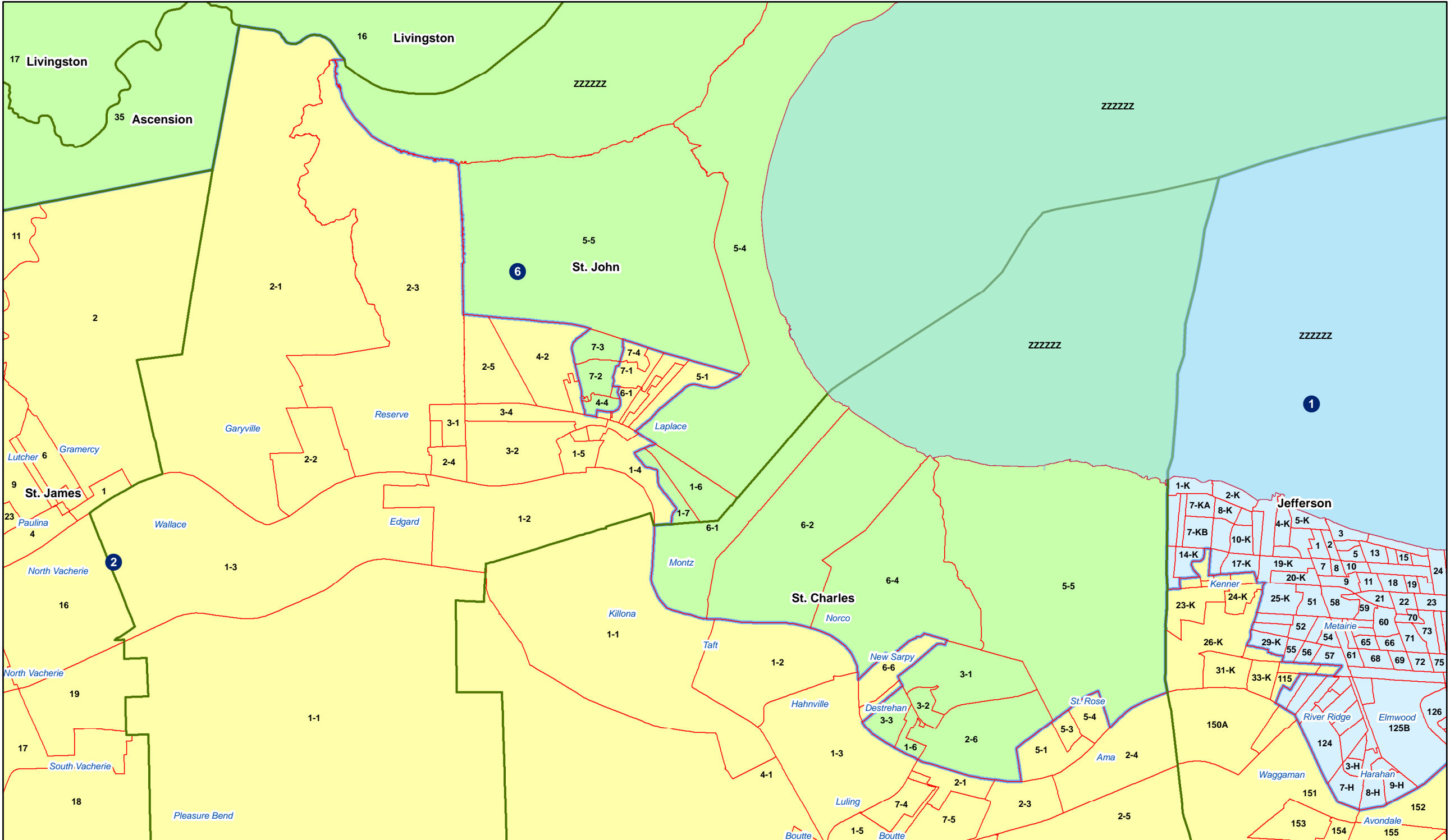




# Congress - Assumption-Lafourche



# Congress - St. John-St. Charlres



# Congress - Thibodaux-Houma

