

FOR OFFICE USE ONLY	

HOUSE FLOOR AMENDMENTS

2026 Regular Session

Amendments proposed by Representative Marcelle to Reengrossed Senate Bill No. 121 by Senator Morris

1 AMENDMENT NO. 1

2 Delete the set of House Committee Amendments by the House Committee on House and
3 Governmental Affairs (#5999)

4 AMENDMENT NO. 2

5 On page 1, delete lines 13 through 17 and delete pages 2 through 5 and on page 6, delete
6 lines 1 through 5 and insert the following:

7 **"(1) District 1 is composed of Bienville Parish; Bossier Parish; Caddo**
8 **Parish; Claiborne Parish; De Soto Parish; Grant Parish; Jackson Parish;**
9 **Precincts 1-1, 1-2, 1-3, 2-1, 3-1, 3-2, 3-3, 3-4, 3-5, 3-6, 4-1, 4-2, 4-4, 4-5, 9-3, 10-2,**
10 **10-4, 10-6, 11-1, 11-4, 11-5, 12-1, and 12-6 of Lincoln Parish; Natchitoches**
11 **Parish; Rapides Parish; Red River Parish; Sabine Parish; Vernon Parish;**
12 **Webster Parish; and Winn Parish.**

13 **(2) District 2 is composed of Acadia Parish; Allen Parish; Beauregard**
14 **Parish; Calcasieu Parish; Cameron Parish; Precincts 1-1, 1-3, 1-7, 1-8, 2-1, 2-2,**
15 **2-3, 3-2, 3-4, 3-5, 4-1, 4-2, 4-3, 5-1, 5-2, 5-3, 5-5, 6-1, 6-2, 6-4, 6-5, 7-1, 7-2, 7-4,**
16 **7-5, 8-1, 10-1, 10-2, 10-3, 10-4, 11-4, 11-5, 12-1, 12-3, 12-4, 13-1, 13-2, 13-3, 13-4,**
17 **13-5, 14-1, 14-3, 14-4, and 14-5 of Iberia Parish; Jefferson Davis Parish;**
18 **Lafayette Parish; St. Mary Parish; and Vermilion Parish.**

19 **(3) District 3 is composed of Assumption Parish; Avoyelles Parish;**
20 **Caldwell Parish; Catahoula Parish; Concordia Parish; Precincts 2-6, 2-7, 2-8,**
21 **2-18, 2-21, 2-26, 2-28, 2-29, 2-32, 2-33, 2-35, 2-36, 3-1, 3-2, 3-6, 3-14, 3-25, 3-26,**
22 **3-30, 3-37, 3-46, 3-58, and 3-61 of East Baton Rouge Parish; East Carroll**
23 **Parish; East Feliciana Parish; Evangeline Parish; Franklin Parish; Precincts**
24 **3-3, 8-2, 8-3, 9-1, 9-2, 9-4, 9-5, 11-1, 11-3, 11-6 and 12-2 of Iberia Parish;**
25 **Iberville Parish; Precincts 1-1, 1-2, 1-3, 1-4, 1-5, 1-6, 2-1, 2-1A, 2-2, 2-3, 2-5, 2-8,**
26 **2-9, 2-10, 2-12, 2-15, 2-16, 5-1, 5-1A, 5-2, 5-3, 6-1, 6-4, and 6-5 of Lafourche**
27 **Parish; La Salle Parish; Precincts 4-3, 4-6, 5-1, 5-2, 5-3, 5-4, 6-1, 6-2, 6-3, 6-4,**
28 **6-5, 6-6, 7-1, 7-2, 8-1, 8-2, 8-3, 9-1, 9-2, 9-4, 10-1, 10-3, 10-5, 11-3, 12-2, 12-3, and**
29 **12-4 of Lincoln Parish; Precincts 1A and 1B of Livingston Parish; Madison**
30 **Parish; Morehouse Parish; Ouachita Parish; Pointe Coupee Parish; Richland**
31 **Parish; St. Helena Parish; St. Landry Parish; St. Martin Parish; Tensas Parish;**
32 **Union Parish; West Carroll Parish; and West Feliciana Parish.**

33 **(4) District 4 is composed of Precincts 42, 43, 170, 173, 174, 175, 176,**
34 **177, 178, 179A, 179B, 180, 181, 182, 183, 184, 185A, 185B, 187, 188, 189, 190,**
35 **191, 192, 193A, 193B, 194A, 194B, 195, 196, 197A, 197B, 198, 200, 201, 202, 203,**
36 **204, 205, 210, 211, 212, 213A, 213B, 213C, 214A, 214B, 215, 216A, 216B, 217,**
37 **225, 226, 227, 228, 229, 230, 231, 232A, 232B, 234, 235, 236, 237, 238A, 238B,**
38 **246, 247, 248, 1-G, 2-G, 3-G, 4-G, 5-G, 6-G, 7-G, 8-G, 9-G, 10-G, 11-G, 12-G,**
39 **13-G, 1-GI, and 1-L of Jefferson Parish; Precincts 2-6, 2-7, 2-11, 2-13, 2-14, 3-1,**
40 **3-2, 3-3, 3-4, 3-5, 3-6, 3-7, 4-1, 4-2, 4-3, 4-4, 4-5, 4-6, 6-2, 6-3, 7-1, 7-2, 7-3, 7-4,**
41 **8-1, 9-1, 9-2, 10-1, 10-2, 10-3, 10-4, 10-6, 10-8, 10-9, 10-10, 10-11, 10-12, 10-13,**
42 **10-14, 10-15, 10-16, 11-1, 11-2, 11-3, 11-4, and 11-5 of Lafourche Parish;**
43 **Precincts 1-1, 1-2, 1-5, 1-6, 2-1, 2-2, 2-4, 2-6, 2-7, 3-1, 3-8, 3-9, 3-12, 3-14, 3-15,**

CODING: Words in ~~struck through~~ type are deletions from existing law; words underscored are additions.

1 3-18, 3-19, 3-20, 4-2, 4-3, 4-6, 4-7, 4-8, 4-9, 4-11, 4-14, 4-15, 4-17, 4-17A, 4-18,
 2 4-20, 4-21, 4-22, 4-23, 5-1, 5-2, 5-3, 5-5, 5-7, 5-8, 5-9, 5-10, 5-11, 5-12, 5-13, 5-15,
 3 5-16, 5-17, 6-1, 6-2, 6-4, 6-6, 6-7, 6-8, 6-9, 7-1, 7-2, 7-4, 7-5, 7-6, 7-7, 7-8, 7-9A,
 4 7-10, 7-11, 7-12, 7-13, 7-14, 7-15, 7-16, 7-17, 7-18, 7-19, 7-20, 7-21, 7-23, 7-24,
 5 7-25, 7-25A, 7-26, 7-27, 7-27B, 7-28, 7-28A, 7-29, 7-30, 7-32, 7-33, 7-35, 7-37,
 6 7-37A, 7-40, 7-41, 7-42, 8-1, 8-2, 8-4, 8-6, 8-7, 8-8, 8-9, 8-12, 8-13, 8-14, 8-15,
 7 8-19, 8-20, 8-21, 8-22, 8-23, 8-24, 8-25, 8-26, 8-27, 8-28, 8-30, 9-1, 9-3, 9-4, 9-5,
 8 9-6, 9-7, 9-8, 9-9, 9-10, 9-11, 9-12, 9-13, 9-14, 9-15, 9-16, 9-17, 9-19, 9-21, 9-23,
 9 9-25, 9-26, 9-28, 9-28C, 9-29, 9-30, 9-30A, 9-31, 9-31A, 9-31B, 9-31D, 9-32, 9-33,
 10 9-34A, 9-35, 9-35A, 9-36, 9-36B, 9-37, 9-38, 9-38A, 9-39, 9-39B, 9-40, 9-40A,
 11 9-40C, 9-42, 9-42C, 9-43A, 9-43B, 9-43C, 9-43E, 9-43F, 9-43G, 9-43H, 9-43I,
 12 9-43J, 9-43L, 9-43M, 9-43N, 9-44, 9-44A, 9-44B, 9-44D, 9-44E, 9-44F, 9-44G,
 13 9-44I, 9-44J, 9-44L, 9-44M, 9-44N, 9-44O, 9-44P, 9-44Q, 10-3, 10-6, 10-7, 10-8,
 14 10-9, 10-11, 10-12, 10-13, 10-14, 11-2, 11-3, 11-4, 11-5, 11-8, 11-9, 11-10, 11-11,
 15 11-12, 11-13, 11-14, 11-17, 12-1, 12-2, 12-3, 12-4, 12-5, 12-6, 12-7, 12-9, 12-10,
 16 12-11, 12-12, 12-13, 12-14, 12-16, 12-17, 12-19, 13-1, 13-2, 13-3, 13-4, 13-5, 13-6,
 17 13-7, 13-8, 13-9, 13-10, 13-11, 13-12, 13-13, 13-14, 13-15, 13-16, 14-1, 14-2, 14-3,
 18 14-4, 14-5, 14-6, 14-7, 14-8, 14-9, 14-10, 14-11, 14-12, 14-13A, 14-14, 14-15,
 19 14-16, 14-17, 14-18A, 14-19, 14-20, 14-21, 14-23, 14-24A, 14-25, 14-26, 15-1, 15-2,
 20 15-3, 15-5, 15-6, 15-8, 15-9, 15-10, 15-11, 15-12, 15-12A, 15-13, 15-13A, 15-13B,
 21 15-14, 15-14A, 15-14B, 15-14C, 15-14D, 15-14E, 15-14F, 15-14G, 15-15, 15-15A,
 22 15-15B, 15-16, 15-17, 15-17A, 15-17B, 15-18, 15-18A, 15-18B, 15-18C, 15-18D,
 23 15-18E, 15-18F, 15-19, 15-19A, 15-19B, 15-19C, 16-1, 16-1A, 16-2, 16-3, 16-4,
 24 16-5, 16-6, 16-7, 16-8, 16-9, 17-1, 17-2, 17-3, 17-4, 17-5, 17-6, 17-7, 17-8, 17-9,
 25 17-10, 17-11, 17-12, 17-13, 17-13A, 17-14, 17-15, 17-16, 17-17, 17-18, 17-18A,
 26 17-19, and 17-20 of Orleans Parish; Plaquemines Parish; St. Bernard Parish;
 27 and Terrebonne Parish.

28 (5) District 5 is composed of Precincts 1, 2, 3, 4, 5, 7, 8, 9, 10, 11, 12, 13,
 29 14, 15, 16, 17, 18, 19, 20, 21, 22, 23, 24, 25, 26, 27, 28, 29, 30, 31, 32, 33, 34, 35, 36,
 30 37, 38, 39, 40, 41, 44, 45, 46, 51, 52, 53, 58, 59, 60, 62, 63, 64, 65, 66, 70, 71, 73, 74,
 31 76, 77, 78, 79, 80, 82, 83, 84, 85, 86, 87, 88, 89, 90, 91, 92, 93, 94, 95, 96, 97, 98, 99,
 32 100, 102, 1-K, 2-K, 3-K, 4-K, 5-K, 6-KB, 7-KA, 7-KB, 8-K, 9-K, 10-K, 11-K,
 33 12-K, 13-KA, 13-KB, 14-K, 15-K, 16-K, 17-K, 19-K, 20-K, 21-K, 22-K, 24-K,
 34 25-K, 27-K, 28-K, 29-K, 34-K, and 35-K of Jefferson Parish; Precincts 1, 1C,
 35 1D, 2, 2A, 3, 3A, 3B, 4, 4A, 4B, 5, 5A, 5B, 5D, 6, 6A, 6B, 7, 7A, 7B, 7C, 7D, 8A,
 36 8B, 9, 10, 11, 11A, 12, 13A, 13B, 14, 15, 16, 17, 18, 18A, 19, 19A, 20, 21, 21A,
 37 21B, 22, 23, 23A, 23B, 23C, 24, 24B, 24C, 24D, 25, 26, 26A, 26B, 26C, 27, 28, 29,
 38 30, 31, 32, 33, 34, 35, 35A, 36, 36A, 38, 39, 39A, 39B, 40, 40A, 41, and 43 of
 39 Livingston Parish; Precincts 5-18, 9-41, 9-41A, 9-41B, 9-41C, 9-41D, 9-43K,
 40 9-45, and 9-45A of Orleans Parish; St. Tammany Parish; Tangipahoa Parish;
 41 and Washington Parish.

42 (6) District 6 is composed of Ascension Parish; Precincts 1-1, 1-2, 1-3,
 43 1-4, 1-5, 1-6, 1-7, 1-8, 1-9, 1-10, 1-11, 1-12, 1-13, 1-14, 1-15, 1-16, 1-18, 1-19, 1-20,
 44 1-21, 1-22, 1-23, 1-24, 1-25, 1-26, 1-27, 1-28, 1-29, 1-30, 1-31, 1-32, 1-33, 1-34,
 45 1-35, 1-36, 1-37, 1-38, 1-39, 1-40, 1-41, 1-42, 1-43, 1-44, 1-45, 1-46, 1-47, 1-48,
 46 1-49, 1-50, 1-51, 1-52, 1-53, 1-54, 1-55, 1-56, 1-57, 1-58, 1-59, 1-60, 1-61, 1-62,
 47 1-63, 1-64, 1-65, 1-66, 1-67, 1-69, 1-70, 1-71, 1-72, 1-73, 1-74, 1-75, 1-76, 1-77,
 48 1-78, 1-79, 1-80, 1-81, 1-82, 1-83, 1-84, 1-85, 1-86, 1-87, 1-88, 1-89, 1-90, 1-91,
 49 1-92, 1-93, 1-94, 1-95, 1-96, 1-97, 1-98, 1-99, 1-100, 1-101, 1-102, 1-103, 1-104,
 50 1-105, 1-106, 1-107, 2-1, 2-2, 2-3, 2-4, 2-5, 2-9, 2-10, 2-11, 2-12, 2-13, 2-14, 2-15,
 51 2-16, 2-17, 2-19, 2-20, 2-22, 2-23, 2-24, 2-25, 2-27, 2-30, 2-31, 2-34, 2-37, 2-38, 3-3,
 52 3-4, 3-5, 3-7, 3-8, 3-9, 3-10, 3-11, 3-12, 3-13, 3-15, 3-16, 3-17, 3-18, 3-19, 3-20,
 53 3-21, 3-22, 3-23, 3-24, 3-27, 3-28, 3-29, 3-31, 3-32, 3-33, 3-34, 3-35, 3-36, 3-38,
 54 3-39, 3-40, 3-41, 3-42, 3-43, 3-44, 3-45, 3-47, 3-48, 3-49, 3-50, 3-51, 3-52, 3-53,
 55 3-54, 3-55, 3-56, 3-57, 3-59, 3-60, 3-62, 3-63, 3-64, 3-65, 3-66, 3-67, 3-68, 3-69,
 56 3-70, 3-71, 3-72, 3-73, 3-74, 3-75, and 3-76 of East Baton Rouge Parish; Precincts
 57 54, 55, 56, 57, 61, 68, 69, 72, 75, 81, 101, 103, 104, 105, 106, 108, 115, 116, 117,
 58 118, 119, 120, 121, 122, 123, 124, 125A, 125B, 126, 127, 128, 129, 130, 131, 132,
 59 133, 134, 136, 138, 150A, 150B, 151, 152, 153, 154, 155, 156, 157A, 171, 172, 199,

1 1-H, 2-H, 3-H, 4-H, 6-H, 7-H, 8-H, 9-H, 6-KA, 23-K, 26-K, 30-K, 31-K, 33-K,
2 1-W, 3-W, 4-W, 5-W, 6-W, and 7-W of Jefferson Parish; St. Charles Parish; St.
3 James Parish; St. John the Baptist Parish; and West Baton Rouge Parish."

Plan Statistics

Plan: HFA SB121-6033 (Marcelle)

<u>Districts:</u>	<u># of Members</u>	<u>Actual Population</u>	<u>Ideal Population</u>	<u>Absolute Deviation</u>	<u>Relative Deviation</u>
District 1	1	776,298	776,292	6	0.001%
District 2	1	776,276	776,292	-16	-0.002%
District 3	1	776,301	776,292	9	0.001%
District 4	1	776,295	776,292	3	0.000%
District 5	1	776,299	776,292	7	0.001%
District 6	1	776,288	776,292	-4	-0.001%
Grand Total:	6	4,657,757	4,657,752		

Ideal Population Per Member:	776292	
Number of Districts for Plan Type:	6	
Range of District Populations:	776,276	to 776,301
Absolute Mean Deviation:	4	
Absolute Range:	-16	to 9
Absolute Overall Range:	25	
Relative Mean Deviation:	0.00%	
Relative Range:	0.00%	to 0.00%
Relative Overall Range:	0.00%	

<i>Ideal - Actual:</i>	-5
<i>Remainder:</i>	5
<i>Unassigned Population:</i>	0

District Summary

Plan: HFA SB121-6033 (Marcelle)

	Total Population	VAP Total	Reg Total Dec 2025	Reg Dem Total Dec 2025	Reg Rep Total Dec 2025	Reg Other Total Dec 2025
District 1	776,298	594,003	394,362	133,689	161,883	98,790
	100.000%	100.000%	66.391%	33.900%	41.049%	25.051%
District 2	776,276	586,434	417,681	119,068	185,313	113,300
	100.000%	100.000%	71.224%	28.507%	44.367%	27.126%
District 3	776,301	594,834	434,640	157,591	178,981	98,068
	100.000%	100.000%	73.069%	36.258%	41.179%	22.563%
District 4	776,295	602,748	409,712	204,364	90,696	114,652
	100.000%	100.000%	67.974%	49.880%	22.137%	27.984%
District 5	776,299	593,623	432,844	100,214	205,630	127,000
	100.000%	100.000%	72.916%	23.152%	47.507%	29.341%
District 6	776,288	598,906	421,034	176,157	131,570	113,307
	100.000%	100.000%	70.301%	41.839%	31.249%	26.912%
Grand Total	4,657,757	3,570,548	2,510,273	891,083	954,073	665,117
	100.000%	100.000%	70.305%	35.497%	38.007%	26.496%

District Parish Summary

Plan: HFA SB121-6033 (Marcelle)

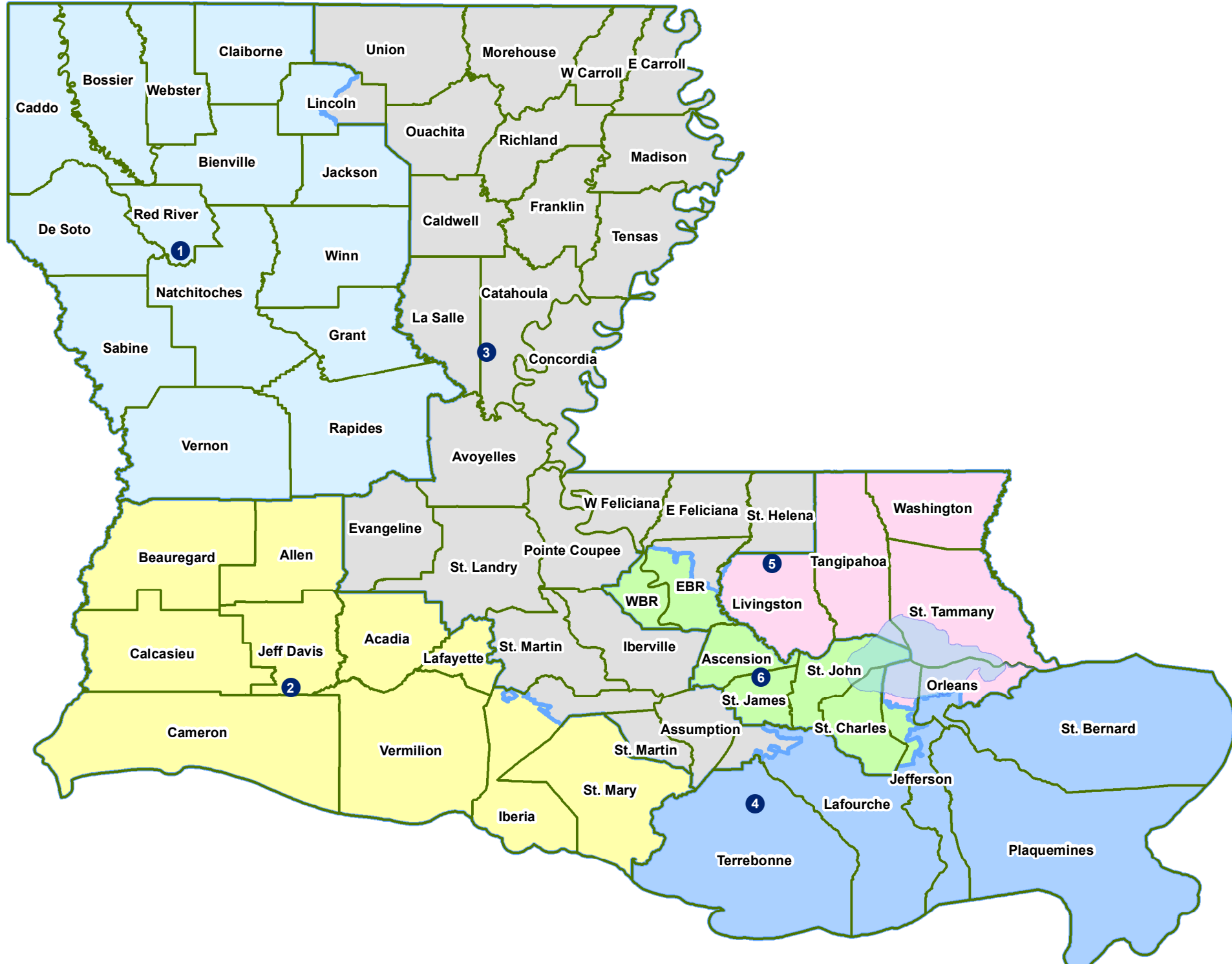
	Total Population	VAP Total	Reg Total Dec 2025	Reg Dem Total Dec 2025	Reg Rep Total Dec 2025	Reg Other Total Dec 2025
District 1						
Bienville	12,981	10,073	7,942	3,498	2,889	1,555
Bossier	128,746	95,876	64,006	14,484	31,775	17,747
Caddo	237,848	182,407	119,564	52,437	37,457	29,670
Claiborne	14,170	11,507	7,439	2,884	2,826	1,729
De Soto	26,812	20,440	17,070	5,932	7,395	3,743
Grant	22,169	17,527	11,346	2,136	6,269	2,941
Jackson	15,031	11,783	8,696	2,713	4,187	1,796
*Lincoln	21,756	17,551	8,884	3,750	2,924	2,210
Natchitoches	37,515	29,349	19,037	7,518	6,812	4,707
Rapides	130,023	98,792	66,219	20,448	28,894	16,877
Red River	7,620	5,714	4,877	2,218	1,747	912
Sabine	22,155	17,064	12,460	3,010	6,599	2,851
Vernon	48,750	36,261	20,095	3,985	10,497	5,613
Webster	36,967	28,753	19,627	6,532	8,460	4,635
Winn	13,755	10,906	7,100	2,144	3,152	1,804
District 1	776,298	594,003	394,362	133,689	161,883	98,790
	100.000%	100.000%	66.391%	33.900%	41.049%	25.051%
District 2						
Acadia	57,576	42,943	33,583	9,481	16,401	7,701
Allen	22,750	17,510	10,797	3,362	5,053	2,382
Beauregard	36,549	27,489	21,046	3,672	11,362	6,012
Calcasieu	216,785	163,166	103,342	30,390	44,395	28,557
Cameron	5,617	4,358	3,924	844	2,118	962
*Iberia	56,231	42,521	28,681	10,175	10,962	7,544
Jefferson Davis	32,250	24,039	18,329	4,957	8,478	4,894
Lafayette	241,753	183,875	138,622	38,312	60,999	39,311
St. Mary	49,406	37,521	26,695	9,267	9,994	7,434
Vermilion	57,359	43,012	32,662	8,608	15,551	8,503
District 2	776,276	586,434	417,681	119,068	185,313	113,300
	100.000%	100.000%	71.224%	28.507%	44.367%	27.126%
District 3						
Assumption	21,039	16,616	12,187	5,514	4,217	2,456
Avoyelles	39,693	30,578	19,578	7,487	7,622	4,469
Caldwell	9,645	7,478	5,381	1,214	2,944	1,223
Catahoula	8,906	6,951	5,626	1,981	2,445	1,200
Concordia	18,687	14,217	9,841	4,059	3,753	2,029
*East Baton Rouge	49,306	36,597	31,724	9,053	15,111	7,560
East Carroll	7,459	5,901	3,106	1,880	682	544
East Feliciana	19,539	16,183	12,351	4,876	4,703	2,772
Evangeline	32,350	24,408	18,176	7,093	7,463	3,620
Franklin	19,774	15,028	11,061	3,534	5,395	2,132
*Iberia	13,698	10,270	8,263	2,138	4,222	1,903
Iberville	30,241	24,086	17,544	9,368	4,514	3,662
La Salle	14,791	11,563	7,863	1,383	4,887	1,593
*Lafourche	29,859	22,904	17,894	4,853	8,316	4,725
*Lincoln	26,640	21,104	12,388	3,033	6,237	3,118
*Livingston	2,317	1,760	1,626	167	1,076	383
Madison	10,017	7,435	5,394	2,855	1,377	1,162
Morehouse	25,629	20,062	13,316	5,563	4,880	2,873
Ouachita	160,368	120,200	80,532	26,315	35,088	19,129
Pointe Coupee	20,758	16,250	13,201	5,858	4,426	2,917
Richland	20,043	15,383	11,325	3,695	5,132	2,498
St. Helena	10,920	8,463	7,499	4,179	1,984	1,336
St. Landry	82,540	61,811	49,381	22,153	15,918	11,310
St. Martin	51,767	39,404	31,057	10,762	12,880	7,415
Tensas	4,147	3,235	3,024	1,719	828	477
Union	21,107	16,632	12,695	3,322	6,653	2,720
West Carroll	9,751	7,532	5,144	1,069	2,963	1,112
West Feliciana	15,310	12,783	7,463	2,468	3,265	1,730
District 3	776,301	594,834	434,640	157,591	178,981	98,068
	100.000%	100.000%	73.069%	36.258%	41.179%	22.563%
District 4						
*Jefferson	160,945	122,478	78,627	36,489	18,620	23,518
*Lafourche	67,698	51,715	34,444	8,637	16,101	9,706
*Orleans	370,793	296,941	211,753	135,077	20,192	56,484
Plaquemines	23,515	17,334	12,130	3,924	4,971	3,235
St. Bernard	43,764	31,775	22,206	7,912	6,732	7,562
Terrebonne	109,580	82,505	50,552	12,325	24,080	14,147
District 4	776,295	602,748	409,712	204,364	90,696	114,652
	100.000%	100.000%	67.974%	49.880%	22.137%	27.984%

District Parish Summary

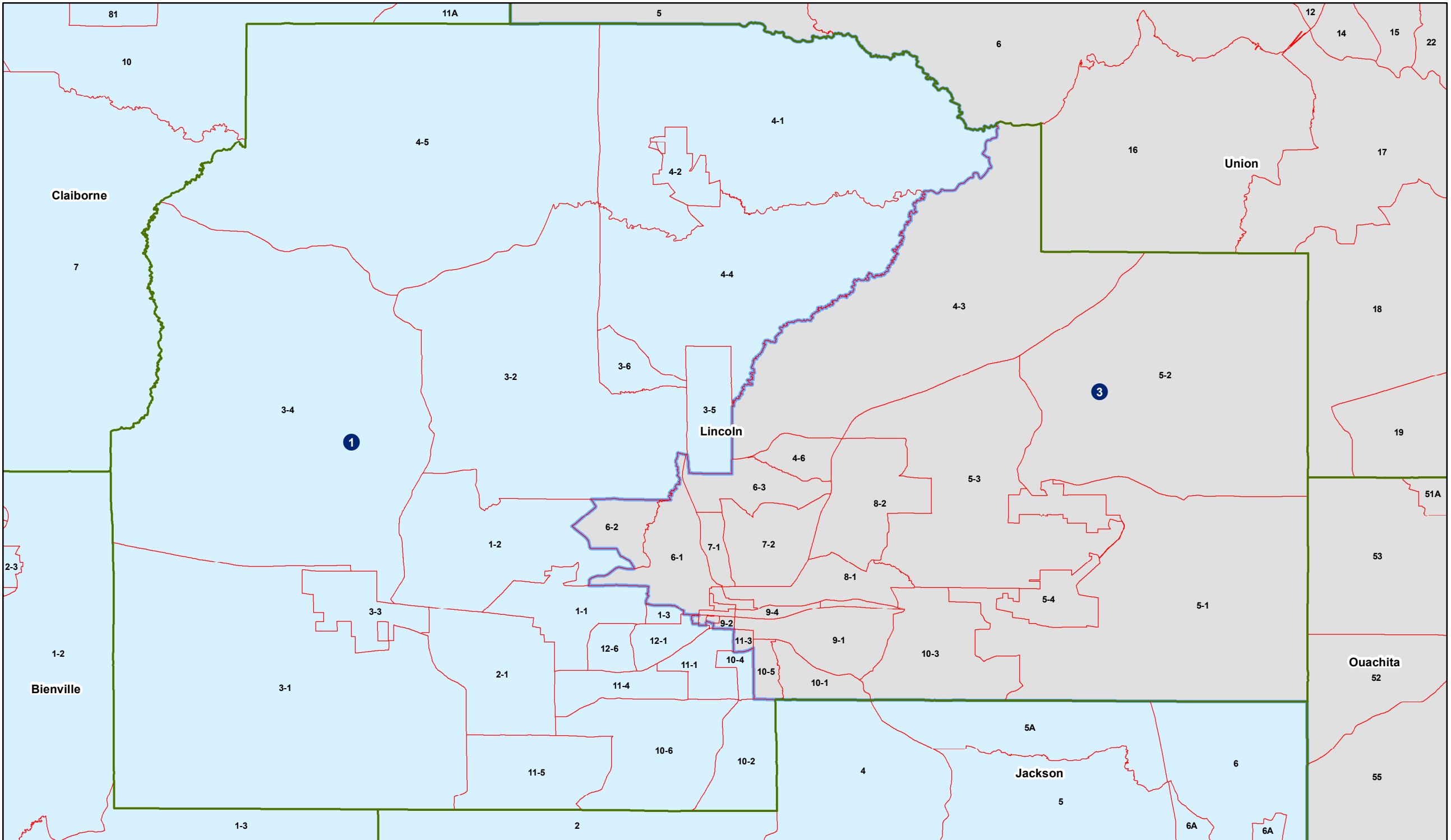
Plan: HFA SB121-6033 (Marcelle)

	Total Population	VAP Total	Reg Total Dec 2025	Reg Dem Total Dec 2025	Reg Rep Total Dec 2025	Reg Other Total Dec 2025
District 5						
*Jefferson	179,940	142,317	93,326	23,649	40,690	28,987
*Livingston	139,965	103,381	78,874	13,373	43,372	22,129
*Orleans	13,204	9,255	5,806	2,762	1,075	1,969
St. Tammany	264,570	202,228	168,850	34,289	83,147	51,414
Tangipahoa	133,157	101,491	61,941	17,899	27,509	16,533
Washington	45,463	34,951	24,047	8,242	9,837	5,968
District 5	776,299	593,623	432,844	100,214	205,630	127,000
	100.000%	100.000%	72.916%	23.152%	47.507%	29.341%
District 6						
Ascension	126,500	91,957	75,109	22,187	32,204	20,718
*East Baton Rouge	407,475	319,015	205,524	95,210	55,185	55,129
*Jefferson	99,896	79,859	54,866	19,684	18,232	16,950
St. Charles	52,549	39,541	31,681	10,028	13,124	8,529
St. James	20,192	15,505	13,459	7,633	3,537	2,289
St. John the Baptist	42,477	32,503	24,699	14,565	4,281	5,853
West Baton Rouge	27,199	20,526	15,696	6,850	5,007	3,839
District 6	776,288	598,906	421,034	176,157	131,570	113,307
	100.000%	100.000%	70.301%	41.839%	31.249%	26.912%
Grand Total	4,657,757	3,570,548	2,510,273	891,083	954,073	665,117
	100.000%	100.000%	70.305%	35.497%	38.007%	26.496%

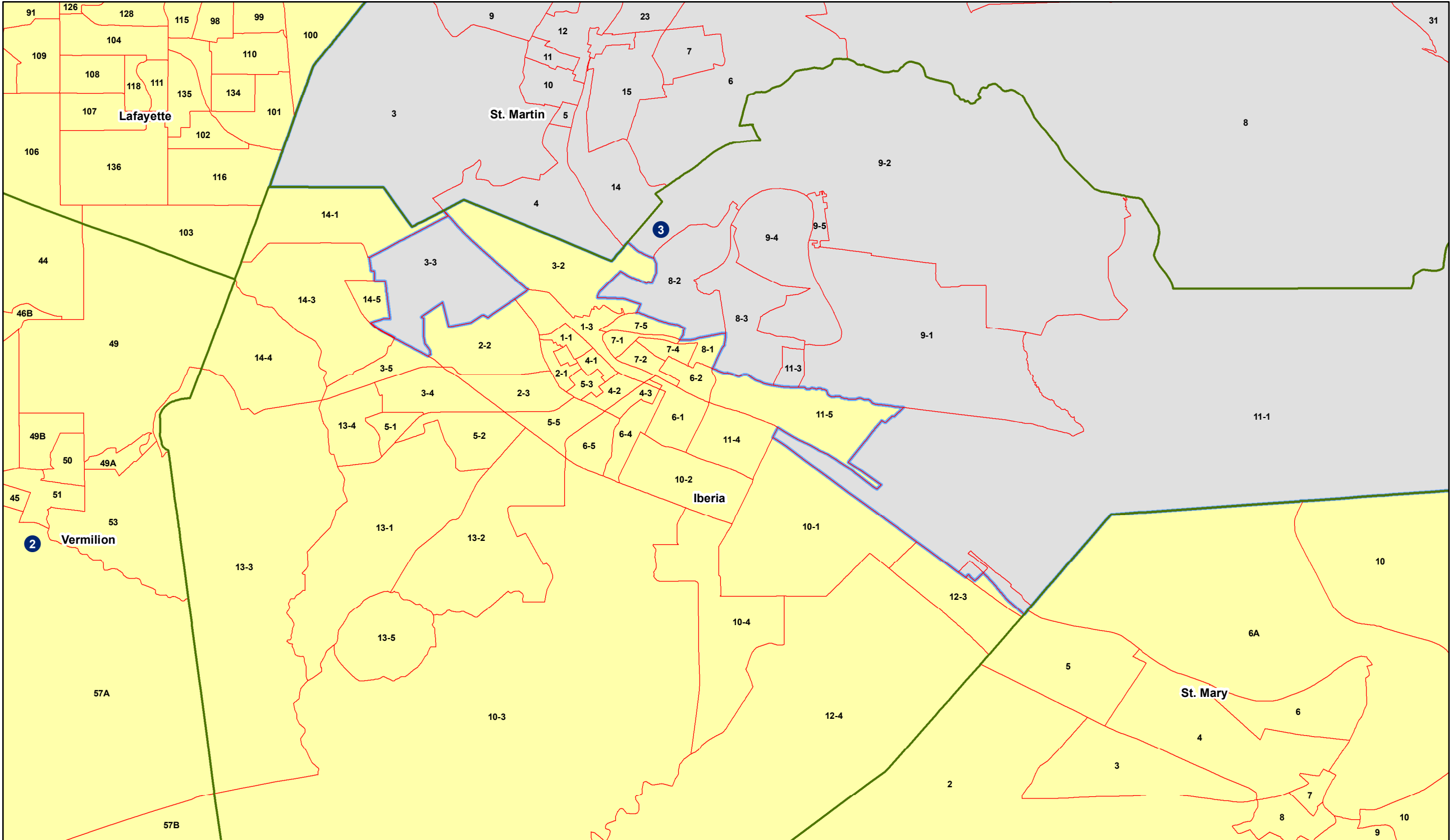
Congress - Statewide - HFA SB121-6033 (Marcelle)



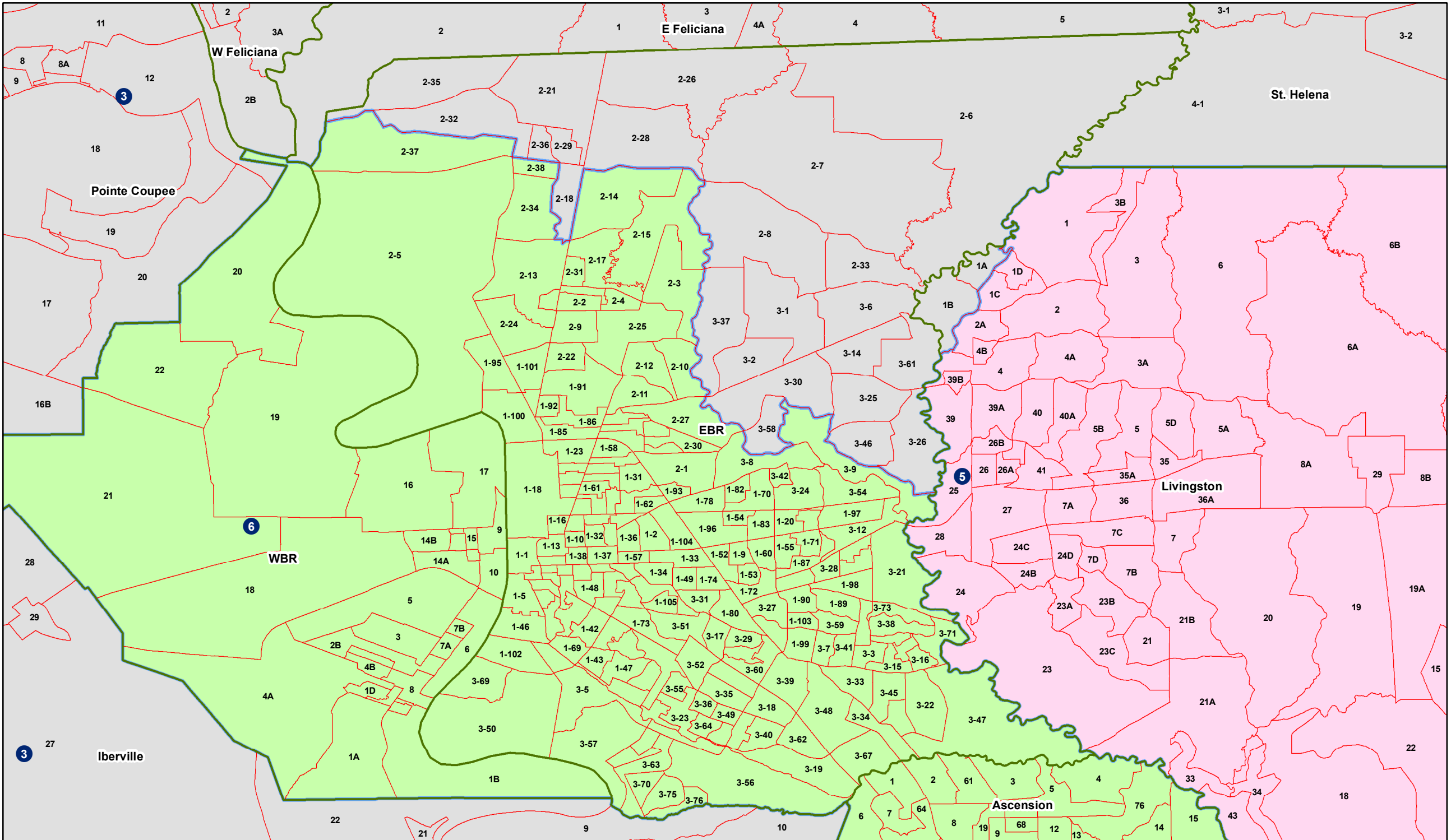
Congress - Lincoln - HFA SB121-6033 (Marcelle)



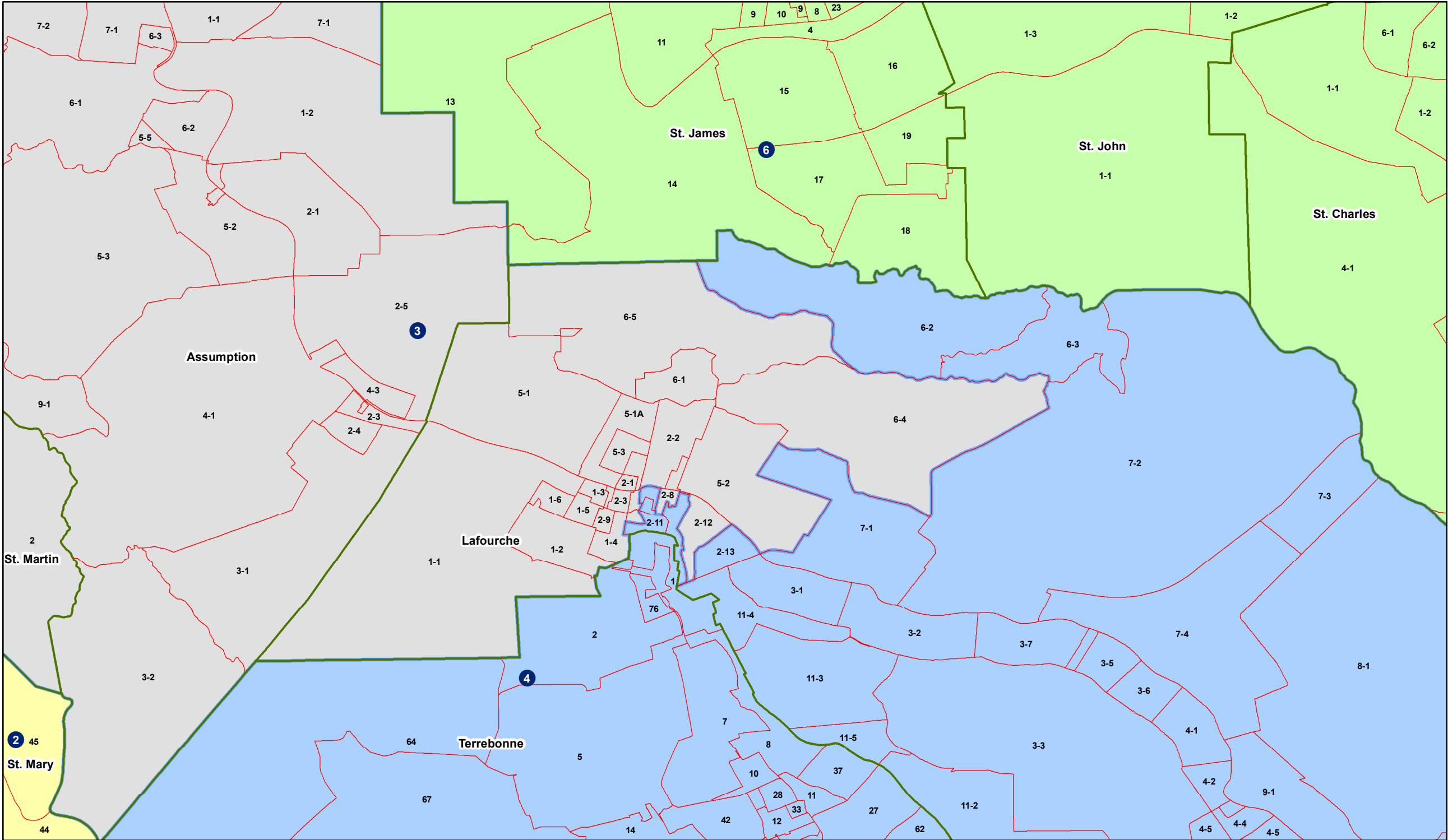
Congress - Iberia - HFA SB121-6033 (Marcelle)



Congress - East Baton Rouge - HFA SB121-6033 (Marcelle)



Congress - Lafourche - HFA SB121-6033 (Marcelle)



Congress - Greater New Orleans - HFA SB121-6033 (Marcelle)

