

FOR OFFICE USE ONLY	

HOUSE FLOOR AMENDMENTS

2026 Regular Session

Amendments proposed by Representative Green to Reengrossed Senate Bill No. 121 by Senator Morris

1 AMENDMENT NO. 1

2 Delete the set of House Committee Amendments by the House Committee on House and
3 Governmental Affairs (#5999)

4 AMENDMENT NO. 2

5 On page 1, delete lines 13 through 17 and delete pages 2 through 5 and on page 6, delete
6 lines 1 through 5 and insert the following:

7 "(1) District 1 is composed of Precincts 12, 14, 15, 16, 17, 19, 20, 22, 23,
8 24, 25, 26, 27, 28, 29, 30, 31, 32, 33, 34, 35, 36, 37, 38, 39, 40, 41, 42, 44, 45, 46, 61,
9 66, 68, 69, 70, 71, 72, 73, 74, 75, 76, 77, 78, 79, 80, 81, 82, 83, 84, 85, 86, 87, 88, 89,
10 90, 91, 92, 93, 94, 95, 96, 97, 98, 99, 100, 101, 102, 103, 105, 106, 119, 125A, 125B,
11 126, 127, 128, 129, 130, 132, 134, 136, 138, and 1-H of Jefferson Parish;
12 Livingston Parish; St. Charles Parish; Precincts 1-2, 1-4, 1-5, 1-6, 1-7, 5-1, 5-2,
13 5-3, 5-4, 5-5, 6-1, 6-3, 6-4, 6-5, 7-1, 7-2, 7-3, and 7-4 of St. John the Baptist
14 Parish; St. Tammany Parish; Tangipahoa Parish; and Washington Parish.

15 (2) District 2 is composed of Precincts 1, 2, 3, 4, 5, 7, 8, 9, 10, 11, 13, 18,
16 21, 43, 51, 52, 53, 54, 55, 56, 57, 58, 59, 60, 62, 63, 64, 65, 104, 108, 115, 116, 117,
17 118, 120, 121, 122, 123, 124, 131, 133, 150A, 150B, 151, 152, 153, 154, 155, 156,
18 157A, 170, 171, 172, 173, 174, 175, 176, 177, 178, 179A, 179B, 180, 181, 182, 183,
19 184, 185A, 185B, 187, 188, 189, 190, 191, 192, 193A, 193B, 194A, 194B, 195, 196,
20 197A, 197B, 198, 199, 200, 201, 202, 203, 204, 205, 210, 211, 212, 213A, 213B,
21 213C, 214A, 214B, 215, 216A, 216B, 217, 225, 226, 227, 228, 229, 230, 231, 232A,
22 232B, 234, 235, 236, 237, 238A, 238B, 246, 247, 248, 1-G, 2-G, 3-G, 4-G, 5-G,
23 6-G, 7-G, 8-G, 9-G, 10-G, 11-G, 12-G, 13-G, 1-GI, 2-H, 3-H, 4-H, 6-H, 7-H, 8-H,
24 9-H, 1-K, 2-K, 3-K, 4-K, 5-K, 6-KA, 6-KB, 7-KA, 7-KB, 8-K, 9-K, 10-K, 11-K,
25 12-K, 13-KA, 13-KB, 14-K, 15-K, 16-K, 17-K, 19-K, 20-K, 21-K, 22-K, 23-K,
26 24-K, 25-K, 26-K, 27-K, 28-K, 29-K, 30-K, 31-K, 33-K, 34-K, 35-K, 1-L, 1-W,
27 3-W, 4-W, 5-W, 6-W, and 7-W of Jefferson Parish; Orleans Parish;
28 Plaquemines Parish; and St. Bernard Parish.

29 (3) District 3 is composed of Precincts 302, 306, 312, 313E, 313W, 315E,
30 315W, 316E, 316W, 317, 318, 319N, 319S, 320E, 320W, 321, 322, 323, 324, 325,
31 326, 327, 328, 329, 330, 331, 332N, 332S, 333, 334, 335, 336, 337, 338, 339, 340,
32 362, 363, 364, 365, 366, 367, 368, 369, 370, 371N, 371S, and 372 of Calcasieu
33 Parish; Cameron Parish; Iberia Parish; Lafayette Parish; Lafourche Parish; St.
34 Martin Parish; St. Mary Parish; Terrebonne Parish; and Vermilion Parish.

35 (4) District 4 is composed of Bienville Parish; Bossier Parish; Caddo
36 Parish; Precincts 3-1, 3-3, and 5-1 of Caldwell Parish; Claiborne Parish; De
37 Soto Parish; East Carroll Parish; Jackson Parish; Lincoln Parish; Madison
38 Parish; Morehouse Parish; Ouachita Parish; Richland Parish; Union Parish;
39 Webster Parish; and West Carroll Parish.

40 (5) District 5 is composed of Acadia Parish; Allen Parish; Avoyelles
41 Parish; Beauregard Parish; Precincts 160E, 160W, 161, 162E, 162W, 163, 164,
42 165, 166E, 166W, 167, 260, 261, 262, 300, 301, 303, 304, 305, 307, 308, 309E,
43 309W, 310, 311, 314, 360, 361, 400, 401, 402, 403, 404, 405, 406, 407, 408, 440,

1 441, 460E, 460W, 461, 463, 464, 465, 466E, 466W, 467, 468, 469, 560, 561, 562,
 2 600, 601, 602, 603, 660, 661, 662, 663, 664, 700, 701, 702, 703, 760, 761, 762, 800,
 3 801, 860N, 860S, 861E, and 861W of Calcasieu Parish; Precincts 1-1, 1-2, 2-1,
 4 2-2, 2-3, 3-2, 4-1, 4-2, 5-2, 5-3, 6-1, 6-2, 6-3, 7-1, 7-2, and 7-3 of Caldwell Parish;
 5 Catahoula Parish; Concordia Parish; Evangeline Parish; Franklin Parish;
 6 Grant Parish; Jefferson Davis Parish; La Salle Parish; Natchitoches Parish;
 7 Rapides Parish; Red River Parish; Sabine Parish; Precincts 4, 4A, 4B, 6, 8, 9,
 8 9A, 10, 10A, 11, 11B, 12, 13, 13A, 14, 14A, 14B, 15, 18, 18A, 18B, 19, 19A, 20,
 9 20B, 21, 21A, 22, 22B, 23, 23A, 24, 24B, 25, 26, 26A, 27, 28, 29, 29A, 30, 30A, 31,
 10 32, 32A, 33, 33A, 34, 34A, 35, 36, 37, 37A, 38, 39, 39A, 40, 41, 41A, 42, 43, 44,
 11 44A, 44B, 45, 46, 47, 48, 49, 50, 50A, 51, 51A, and 52 of St. Landry Parish;
 12 Tensas Parish; Vernon Parish; and Winn Parish.

13 (6) District 6 is composed of Ascension Parish; Assumption Parish; East
 14 Baton Rouge Parish; East Feliciana Parish; Iberville Parish; Pointe Coupee
 15 Parish; St. Helena Parish; St. James Parish; Precincts 1-1, 1-3, 2-1, 2-2, 2-3, 2-4,
 16 2-5, 3-1, 3-2, 3-3, 3-4, 3-7, 4-1, 4-2, 4-3, 4-4, 4-5, and 6-2 of St. John the Baptist
 17 Parish; Precincts 1, 1A, 1B, 1C, 1D, 2, 2A, 2B, 2C, 3, 5, 7, 7A, 16, 16A, 17, and
 18 30B of St. Landry Parish; West Baton Rouge Parish; and West Feliciana
 19 Parish."

Plan Statistics

Plan: HFA SB121-6052 (Green)

<u>Districts:</u>	<u># of Members</u>	<u>Actual Population</u>	<u>Ideal Population</u>	<u>Absolute Deviation</u>	<u>Relative Deviation</u>
District 1	1	776,314	776,292	22	0.003%
District 2	1	776,267	776,292	-25	-0.003%
District 3	1	776,293	776,292	1	0.000%
District 4	1	776,257	776,292	-35	-0.005%
District 5	1	776,300	776,292	8	0.001%
District 6	1	776,326	776,292	34	0.004%
Grand Total:	6	4,657,757	4,657,752		

Ideal Population Per Member:	776292	
Number of Districts for Plan Type:	6	
Range of District Populations:	776,257 to 776,326	
Absolute Mean Deviation:	12	
Absolute Range:	-35 to 34	
Absolute Overall Range:	69	
Relative Mean Deviation:	0.00%	
Relative Range:	0.00% to 0.00%	
Relative Overall Range:	0.00%	

<i>Ideal - Actual:</i>	-5
<i>Remainder:</i>	5
<i>Unassigned Population:</i>	0

District Summary

Plan: HFA SB121-6052 (Green)

	Total Population	VAP Total	Reg Total Dec 2025	Reg Dem Total Dec 2025	Reg Rep Total Dec 2025	Reg Other Total Dec 2025
District 1	776,314	594,486	441,249	106,583	207,736	126,930
	100.000%	100.000%	74.224%	24.155%	47.079%	28.766%
District 2	776,267	605,935	417,496	214,225	83,344	119,927
	100.000%	100.000%	68.901%	51.312%	19.963%	28.725%
District 3	776,293	589,647	414,078	120,297	180,729	113,052
	100.000%	100.000%	70.225%	29.052%	43.646%	27.302%
District 4	776,257	593,331	397,744	140,081	161,288	96,375
	100.000%	100.000%	67.036%	35.219%	40.551%	24.230%
District 5	776,300	587,837	411,012	127,429	182,927	100,656
	100.000%	100.000%	69.919%	31.004%	44.506%	24.490%
District 6	776,326	599,312	428,694	182,468	138,049	108,177
	100.000%	100.000%	71.531%	42.564%	32.202%	25.234%
Grand Total	4,657,757	3,570,548	2,510,273	891,083	954,073	665,117
	100.000%	100.000%	70.305%	35.497%	38.007%	26.496%

District Parish Summary

Plan: HFA SB121-6052 (Green)

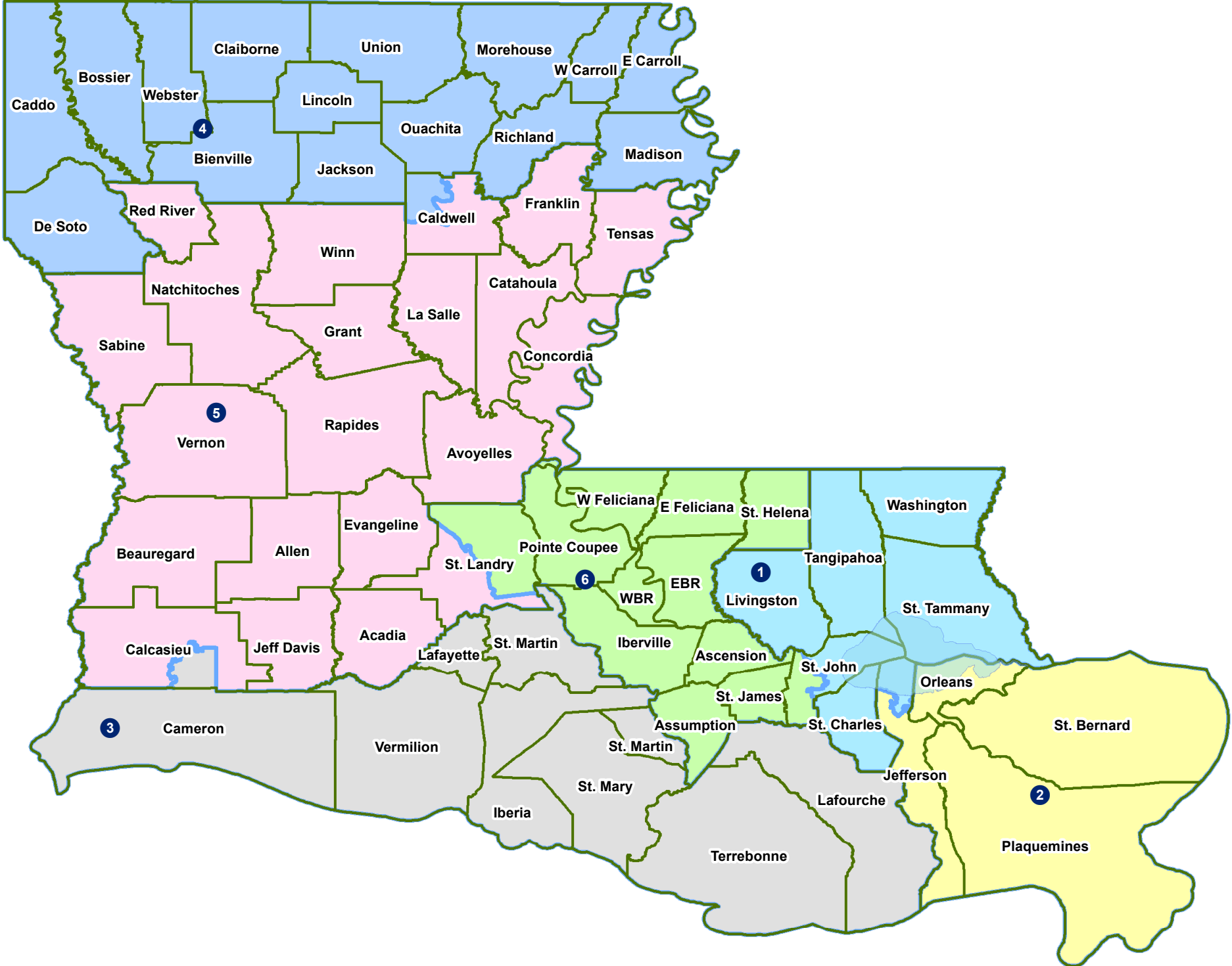
	Total Population	VAP Total	Reg Total Dec 2025	Reg Dem Total Dec 2025	Reg Rep Total Dec 2025	Reg Other Total Dec 2025
District 1						
*Jefferson	115,790	94,024	61,218	15,272	27,168	18,778
Livingston	142,282	105,141	80,500	13,540	44,448	22,512
St. Charles	52,549	39,541	31,681	10,028	13,124	8,529
*St. John the Baptist	22,503	17,110	13,012	7,313	2,503	3,196
St. Tammany	264,570	202,228	168,850	34,289	83,147	51,414
Tangipahoa	133,157	101,491	61,941	17,899	27,509	16,533
Washington	45,463	34,951	24,047	8,242	9,837	5,968
District 1	776,314	594,486	441,249	106,583	207,736	126,930
	100.000%	100.000%	74.224%	24.155%	47.079%	28.766%
District 2						
*Jefferson	324,991	250,630	165,601	64,550	50,374	50,677
Orleans	383,997	306,196	217,559	137,839	21,267	58,453
Plaquemines	23,515	17,334	12,130	3,924	4,971	3,235
St. Bernard	43,764	31,775	22,206	7,912	6,732	7,562
District 2	776,267	605,935	417,496	214,225	83,344	119,927
	100.000%	100.000%	68.901%	51.312%	19.963%	28.725%
District 3						
*Calcasieu	93,325	71,562	41,284	14,376	15,506	11,402
Cameron	5,617	4,358	3,924	844	2,118	962
Iberia	69,929	52,791	36,944	12,313	15,184	9,447
Lafayette	241,753	183,875	138,622	38,312	60,999	39,311
Lafourche	97,557	74,619	52,338	13,490	24,417	14,431
St. Martin	51,767	39,404	31,057	10,762	12,880	7,415
St. Mary	49,406	37,521	26,695	9,267	9,994	7,434
Terrebonne	109,580	82,505	50,552	12,325	24,080	14,147
Vermilion	57,359	43,012	32,662	8,608	15,551	8,503
District 3	776,293	589,647	414,078	120,297	180,729	113,052
	100.000%	100.000%	70.225%	29.052%	43.646%	27.302%
District 4						
Bienville	12,981	10,073	7,942	3,498	2,889	1,555
Bossier	128,746	95,876	64,006	14,484	31,775	17,747
Caddo	237,848	182,407	119,564	52,437	37,457	29,670
*Caldwell	932	692	616	119	363	134
Claiborne	14,170	11,507	7,439	2,884	2,826	1,729
De Soto	26,812	20,440	17,070	5,932	7,395	3,743
East Carroll	7,459	5,901	3,106	1,880	682	544
Jackson	15,031	11,783	8,696	2,713	4,187	1,796
Lincoln	48,396	38,655	21,272	6,783	9,161	5,328
Madison	10,017	7,435	5,394	2,855	1,377	1,162
Morehouse	25,629	20,062	13,316	5,563	4,880	2,873
Ouachita	160,368	120,200	80,532	26,315	35,088	19,129
Richland	20,043	15,383	11,325	3,695	5,132	2,498
Union	21,107	16,632	12,695	3,322	6,653	2,720
Webster	36,967	28,753	19,627	6,532	8,460	4,635
West Carroll	9,751	7,532	5,144	1,069	2,963	1,112
District 4	776,257	593,331	397,744	140,081	161,288	96,375
	100.000%	100.000%	67.036%	35.219%	40.551%	24.230%
District 5						
Acadia	57,576	42,943	33,583	9,481	16,401	7,701
Allen	22,750	17,510	10,797	3,362	5,053	2,382
Avoyelles	39,693	30,578	19,578	7,487	7,622	4,469
Beauregard	36,549	27,489	21,046	3,672	11,362	6,012
*Calcasieu	123,460	91,604	62,058	16,014	28,889	17,155
*Caldwell	8,713	6,786	4,765	1,095	2,581	1,089
Catahoula	8,906	6,951	5,626	1,981	2,445	1,200
Concordia	18,687	14,217	9,841	4,059	3,753	2,029
Evangeline	32,350	24,408	18,176	7,093	7,463	3,620
Franklin	19,774	15,028	11,061	3,534	5,395	2,132
Grant	22,169	17,527	11,346	2,136	6,269	2,941
Jefferson Davis	32,250	24,039	18,329	4,957	8,478	4,894
La Salle	14,791	11,563	7,863	1,383	4,887	1,593
Natchitoches	37,515	29,349	19,037	7,518	6,812	4,707
Rapides	130,023	98,792	66,219	20,448	28,894	16,877
Red River	7,620	5,714	4,877	2,218	1,747	912
Sabine	22,155	17,064	12,460	3,010	6,599	2,851
*St. Landry	74,667	55,873	44,131	20,133	13,800	10,198
Tensas	4,147	3,235	3,024	1,719	828	477
Vernon	48,750	36,261	20,095	3,985	10,497	5,613
Winn	13,755	10,906	7,100	2,144	3,152	1,804

District Parish Summary

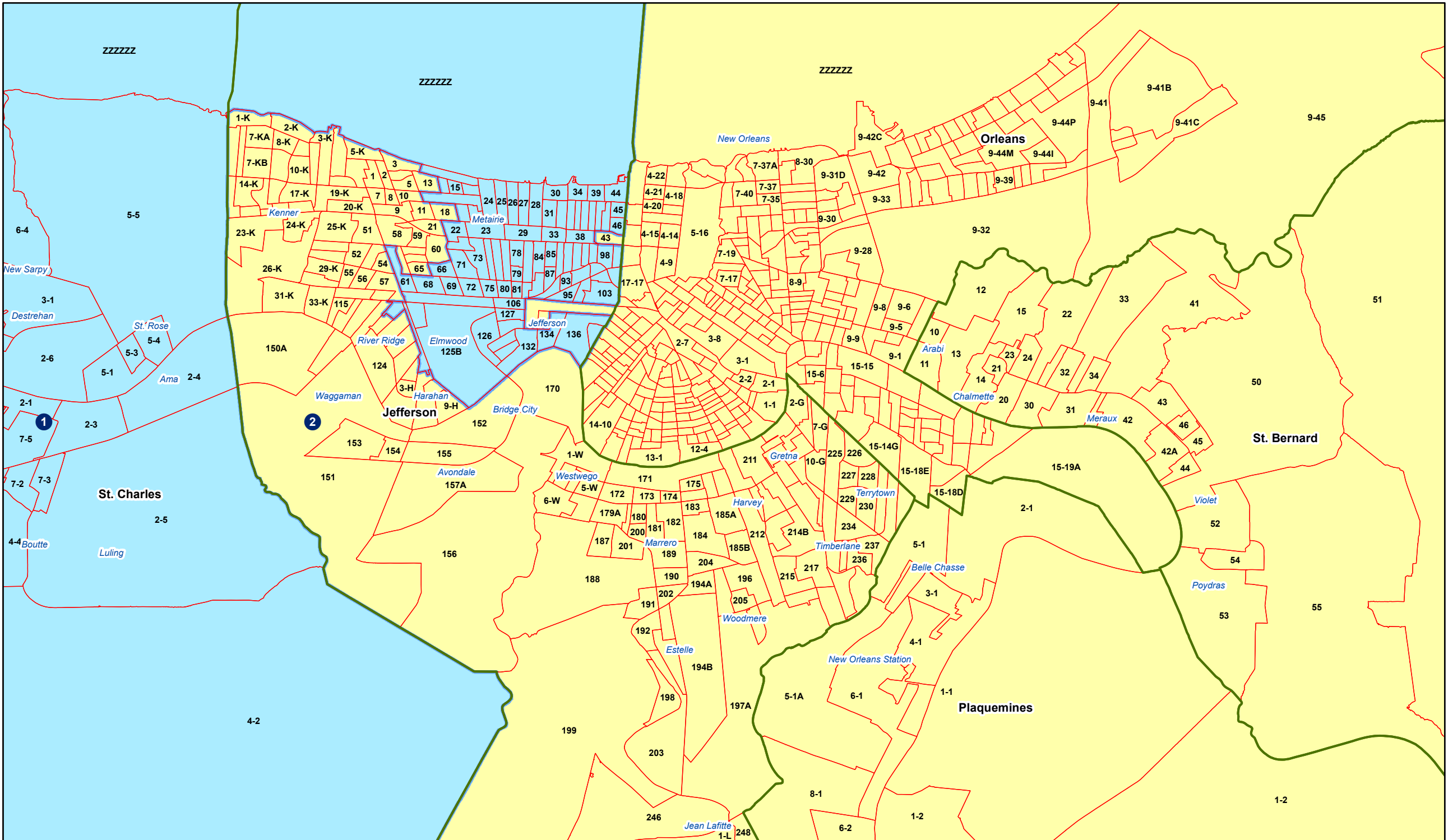
Plan: HFA SB121-6052 (Green)

	Total Population	VAP Total	Reg Total Dec 2025	Reg Dem Total Dec 2025	Reg Rep Total Dec 2025	Reg Other Total Dec 2025
District 5	776,300	587,837	411,012	127,429	182,927	100,656
	100.000%	100.000%	69.919%	31.004%	44.506%	24.490%
District 6						
Ascension	126,500	91,957	75,109	22,187	32,204	20,718
Assumption	21,039	16,616	12,187	5,514	4,217	2,456
East Baton Rouge	456,781	355,612	237,248	104,263	70,296	62,689
East Feliciana	19,539	16,183	12,351	4,876	4,703	2,772
Iberville	30,241	24,086	17,544	9,368	4,514	3,662
Pointe Coupee	20,758	16,250	13,201	5,858	4,426	2,917
St. Helena	10,920	8,463	7,499	4,179	1,984	1,336
St. James	20,192	15,505	13,459	7,633	3,537	2,289
*St. John the Baptist	19,974	15,393	11,687	7,252	1,778	2,657
*St. Landry	7,873	5,938	5,250	2,020	2,118	1,112
West Baton Rouge	27,199	20,526	15,696	6,850	5,007	3,839
West Feliciana	15,310	12,783	7,463	2,468	3,265	1,730
District 6	776,326	599,312	428,694	182,468	138,049	108,177
	100.000%	100.000%	71.531%	42.564%	32.202%	25.234%
Grand Total	4,657,757	3,570,548	2,510,273	891,083	954,073	665,117
	100.000%	100.000%	70.305%	35.497%	38.007%	26.496%

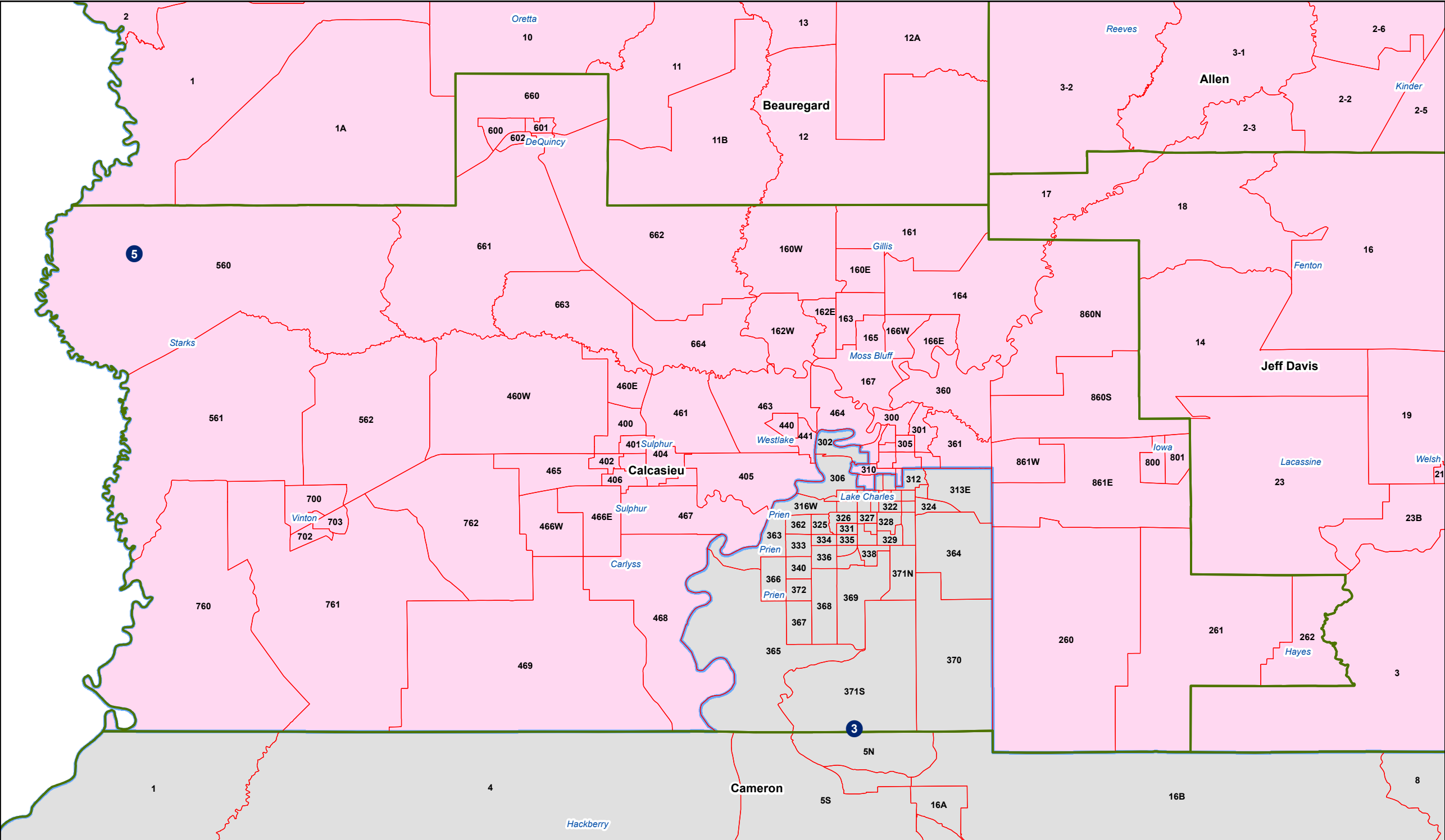
Congress - Statewide - HFA SB121-6052 (Green)



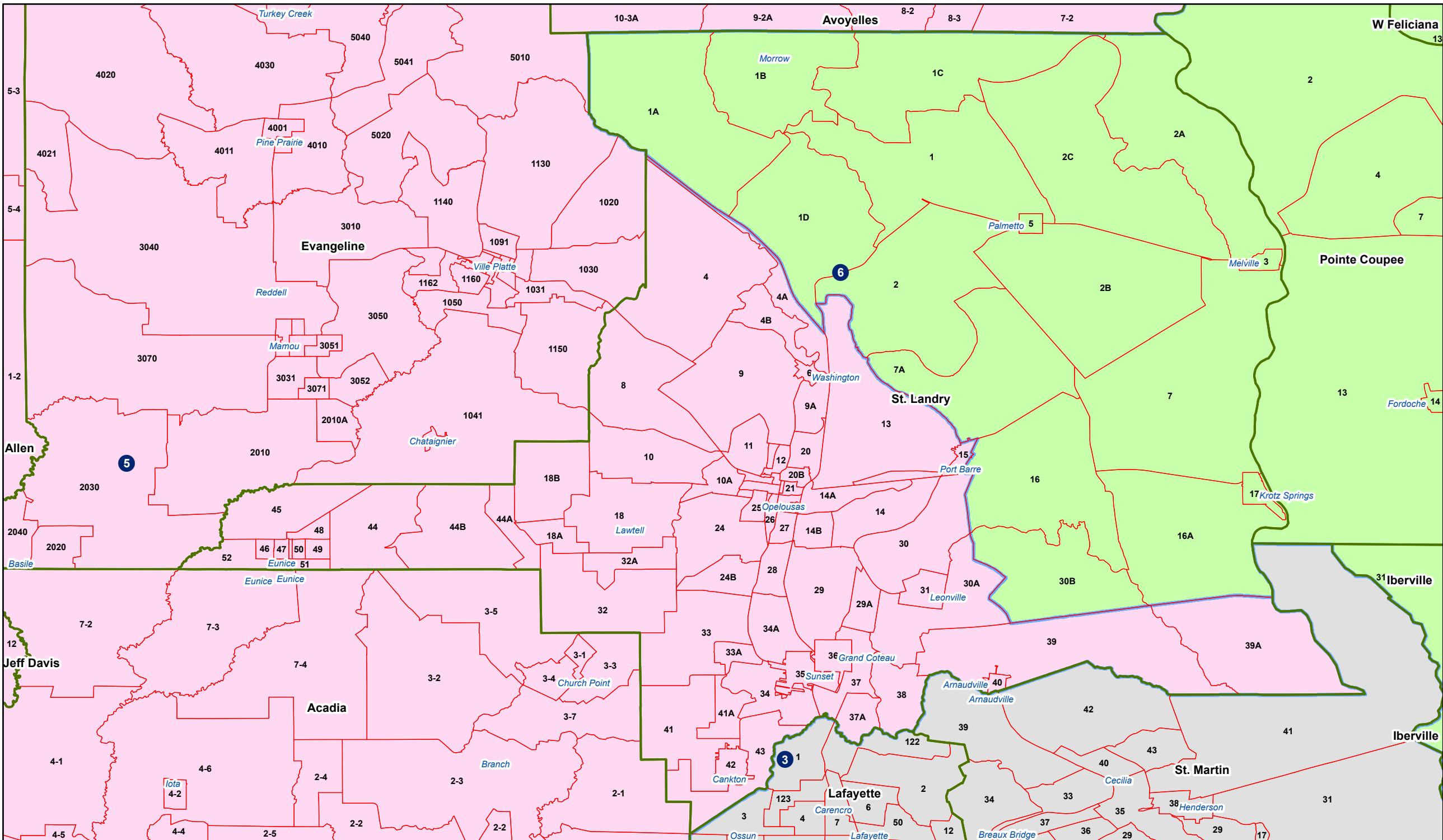
Congress - Jefferson-Orleans - HFA SB121-6052 (Green)



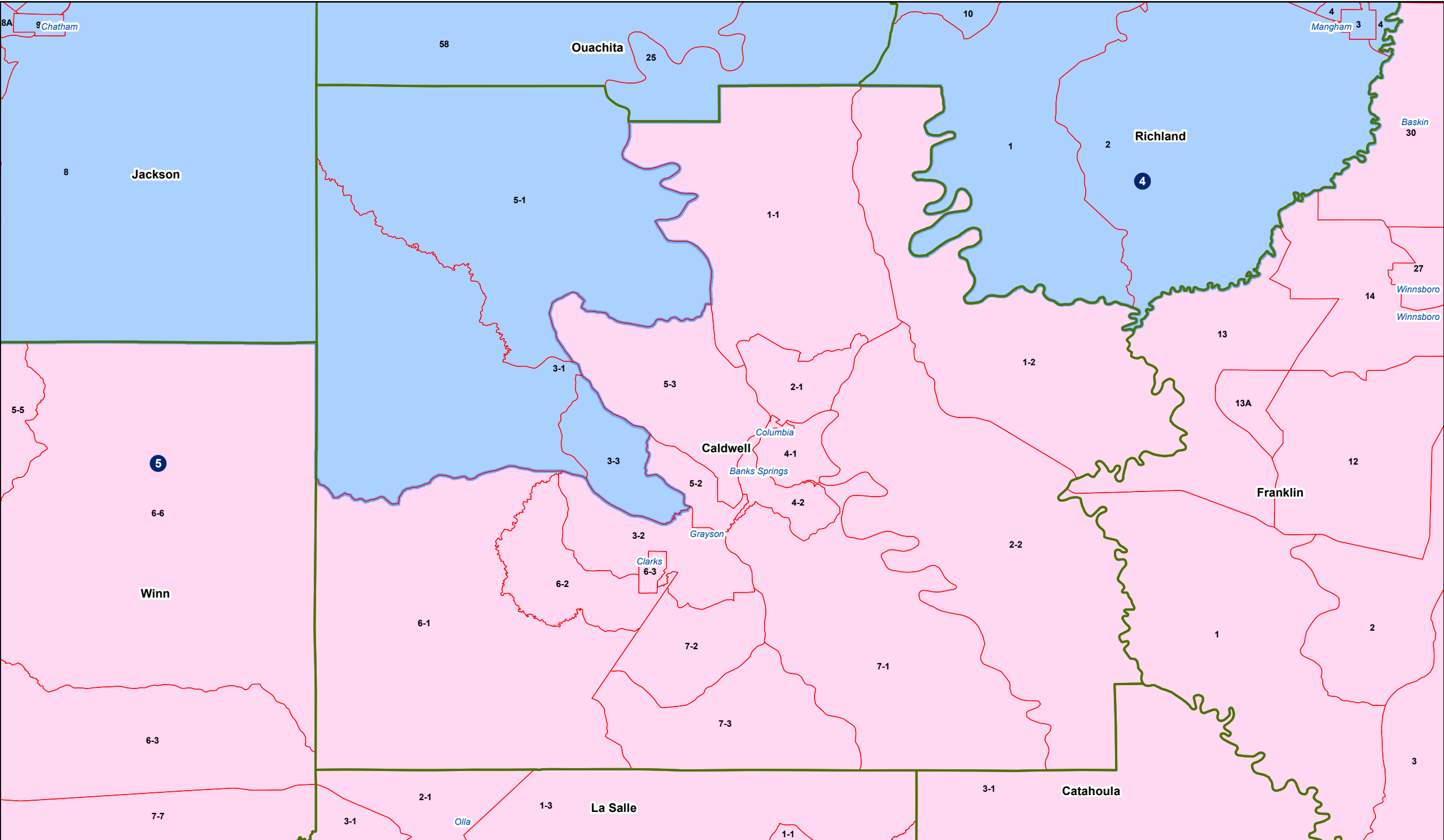
Congress - Calcasieu - HFA SB121-6052 (Green)



Congress - St. Landry - HFA SB121-6052 (Green)



Congress - Caldwell - HFA SB121-6052 (Green)



Congress - St. John - HFA SB121-6052 (Green)

