

FOR OFFICE USE ONLY	

HOUSE FLOOR AMENDMENTS

2026 Regular Session

Amendments proposed by Representative Lyons to Reengrossed Senate Bill No. 121 by Senator Morris

1 AMENDMENT NO. 1

2 Delete the set of House Committee Amendments by the House Committee on House and
3 Governmental Affairs (#5999)

4 AMENDMENT NO. 2

5 On page 1, delete lines 13 through 17 and delete pages 2 through 5 and on page 6, delete
6 lines 1 through 5 and insert the following:

7 "(1) District 1 is composed of Precincts 3, 4, 5, 8, 9, 10, 11, 12, 13, 14, 15,
8 16, 17, 18, 19, 20, 21, 22, 25, 26, 27, 33, 35, 41, 68, 69, 72, 76, 77, and 78 of
9 Ascension Parish; Precincts 1, 2, 7, 51, 52, 53, 54, 55, 56, 57, 104, 105, 108, 115,
10 116, 117, 118, 119, 120, 121, 122, 123, 124, 125A, 125B, 126, 130, 1-H, 2-H, 3-H,
11 4-H, 6-H, 7-H, 8-H, 9-H, 1-K, 2-K, 3-K, 4-K, 5-K, 6-KA, 6-KB, 7-KA, 7-KB, 8-K,
12 9-K, 10-K, 11-K, 12-K, 13-KA, 13-KB, 14-K, 15-K, 16-K, 17-K, 19-K, 20-K,
13 21-K, 22-K, 23-K, 24-K, 25-K, 26-K, 27-K, 28-K, 29-K, 30-K, 31-K, 33-K, 34-K,
14 and 35-K of Jefferson Parish; Precincts 8-1, 9-1, 9-2, 10-1, 10-2, and 10-15 of
15 Lafourche Parish; Livingston Parish; St. Charles Parish; Precincts 1-6, 5-1, 5-4,
16 and 5-5 of St. John the Baptist Parish; St. Tammany Parish; Precincts 44, 70,
17 70A, 71, 72, 72A, 73, 74, 102, 104, 106, 106A, 108, 110, 112, 114, 116, 118, 118A,
18 120, 120A, 120B, 122A, 122B, 122C, 124, 137, 137A, 137B, 137C, 137D, 139, 141,
19 141A, 143, 143A, 145, 147, 149, 149A, and 151 of Tangipahoa Parish; and
20 Washington Parish.

21 (2) District 2 is composed of Precincts 3, 4, 5, 8, 9, 10, 11, 12, 13, 14, 15,
22 16, 17, 18, 19, 20, 21, 22, 23, 24, 25, 26, 27, 28, 29, 30, 31, 32, 33, 34, 35, 36, 37, 38,
23 39, 40, 41, 42, 43, 44, 45, 46, 58, 59, 60, 61, 62, 63, 64, 65, 66, 68, 69, 70, 71, 72, 73,
24 74, 75, 76, 77, 78, 79, 80, 81, 82, 83, 84, 85, 86, 87, 88, 89, 90, 91, 92, 93, 94, 95, 96,
25 97, 98, 99, 100, 101, 102, 103, 106, 127, 128, 129, 131, 132, 133, 134, 136, 138,
26 150A, 150B, 151, 152, 153, 154, 155, 156, 157A, 170, 171, 172, 173, 174, 175, 176,
27 177, 178, 179A, 179B, 180, 181, 182, 183, 184, 185A, 185B, 187, 188, 189, 190,
28 191, 192, 193A, 193B, 194A, 194B, 195, 196, 197A, 197B, 198, 199, 200, 201, 202,
29 203, 204, 205, 210, 211, 212, 213A, 213B, 213C, 214A, 214B, 215, 216A, 216B,
30 217, 225, 226, 227, 228, 229, 230, 231, 232A, 232B, 234, 235, 236, 237, 238A,
31 238B, 246, 247, 248, 1-G, 2-G, 3-G, 4-G, 5-G, 6-G, 7-G, 8-G, 9-G, 10-G, 11-G,
32 12-G, 13-G, 1-GI, 1-L, 1-W, 3-W, 4-W, 5-W, 6-W, and 7-W of Jefferson Parish;
33 Orleans Parish; Plaquemines Parish; and St. Bernard Parish.

34 (3) District 3 is composed of Acadia Parish; Precincts 260, 261, 262, 800,
35 801, 860S, and 861E of Calcasieu Parish; Cameron Parish; Iberia Parish;
36 Jefferson Davis Parish; Lafayette Parish; Precincts 1-1, 1-2, 1-3, 1-4, 1-5, 1-6,
37 2-1, 2-1A, 2-2, 2-3, 2-5, 2-6, 2-7, 2-8, 2-9, 2-10, 2-11, 2-12, 2-13, 2-14, 2-15, 2-16,
38 3-1, 3-2, 3-3, 3-4, 3-5, 3-6, 3-7, 4-1, 4-2, 4-3, 4-4, 4-5, 4-6, 5-1, 5-1A, 5-2, 5-3, 6-1,
39 6-2, 6-3, 6-4, 6-5, 7-1, 7-2, 7-3, 7-4, 10-3, 10-4, 10-6, 10-8, 10-9, 10-10, 10-11,
40 10-12, 10-13, 10-14, 10-16, 11-1, 11-2, 11-3, 11-4, and 11-5 of Lafourche Parish;
41 St. Martin Parish; St. Mary Parish; Terrebonne Parish; and Vermilion Parish.

42 (4) District 4 is composed of Beauregard Parish; Bienville Parish;
43 Bossier Parish; Caddo Parish; Precincts 160E, 160W, 161, 162E, 162W, 163,

1 164, 165, 166E, 166W, 167, 300, 301, 302, 303, 304, 305, 306, 307, 308, 309E,
 2 309W, 310, 311, 312, 313E, 313W, 314, 315E, 315W, 316E, 316W, 317, 318,
 3 319N, 319S, 320E, 320W, 321, 322, 323, 324, 325, 326, 327, 328, 329, 330, 331,
 4 332N, 332S, 333, 334, 335, 336, 337, 338, 339, 340, 360, 361, 362, 363, 364, 365,
 5 366, 367, 368, 369, 370, 371N, 371S, 372, 400, 401, 402, 403, 404, 405, 406, 407,
 6 408, 440, 441, 460E, 460W, 461, 463, 464, 465, 466E, 466W, 467, 468, 469, 560,
 7 561, 562, 600, 601, 602, 603, 660, 661, 662, 663, 664, 700, 701, 702, 703, 760, 761,
 8 762, 860N, and 861W of Calcasieu Parish; Claiborne Parish; De Soto Parish;
 9 Red River Parish; Sabine Parish; Precincts 1-1, 1-1A, 1-1B, 1-2, 1-3, 1-3C, 1-4,
 10 1-4B, 1-4C, 1-5, 1-5A, 1-6, 1-6A, 1-6B, 1-7, 1-7B, 1-8, 1-8A, 1-9, 2-1, 2-1A, 2-2,
 11 2-2A, 2-3, 2-4, 3-1, 3-2, 3-3, 3-4, 3-5, 4-1, 4-2, 4-3, 4-3A, 4-3B, 4-3C, 4-3G, 4-3K,
 12 4-3L, 4-3N, 5-1, 5-2, 5-2A, 6-1, 7-1, 7-2, 7-2A, 7-2B, 7-3, 7-4, 7-4A, 7-5, 7-5A,
 13 7-5D, 8-1, and 8-2 of Vernon Parish; and Webster Parish.

14 (5) District 5 is composed of Allen Parish; Avoyelles Parish; Caldwell
 15 Parish; Catahoula Parish; Concordia Parish; East Carroll Parish; Evangeline
 16 Parish; Franklin Parish; Grant Parish; Jackson Parish; La Salle Parish;
 17 Lincoln Parish; Madison Parish; Morehouse Parish; Natchitoches Parish;
 18 Ouachita Parish; Rapides Parish; Richland Parish; St. Landry Parish; Tensas
 19 Parish; Union Parish; Precincts 6-2, 6-3, 6-4, and 8-3 of Vernon Parish; West
 20 Carroll Parish; and Winn Parish.

21 (6) District 6 is composed of Precincts 1, 2, 6, 7, 23, 24, 28, 30, 31, 32, 34,
 22 36, 37, 38, 39, 40, 42, 43, 44, 45, 47, 48, 50, 51, 52, 53, 54, 55, 57, 58, 61, 62, 63, 64,
 23 65, 66, 71, and 73 of Ascension Parish; Assumption Parish; East Baton Rouge
 24 Parish; East Feliciana Parish; Iberville Parish; Pointe Coupee Parish; St.
 25 Helena Parish; St. James Parish; Precincts 1-1, 1-2, 1-3, 1-4, 1-5, 1-7, 2-1, 2-2,
 26 2-3, 2-4, 2-5, 3-1, 3-2, 3-3, 3-4, 3-7, 4-1, 4-2, 4-3, 4-4, 4-5, 5-2, 5-3, 6-1, 6-2, 6-3,
 27 6-4, 6-5, 7-1, 7-2, 7-3, and 7-4 of St. John the Baptist Parish; Precincts 2, 6, 11,
 28 15, 16, 17, 28, 33, 40A, 41, 42, 43, 45A, 45B, 46, 47, 49, 101, 107, 109, 111A, 115B,
 29 117, 119, 121, 121A, 123, 125, 127, 129A, 133, and 133A of Tangipahoa Parish;
 30 West Baton Rouge Parish; and West Feliciana Parish."

Plan Statistics

Plan: HFA SB121-6099 (Lyons)

<u>Districts:</u>	<u># of Members</u>	<u>Actual Population</u>	<u>Ideal Population</u>	<u>Absolute Deviation</u>	<u>Relative Deviation</u>
District 1	1	776,277	776,292	-15	-0.002%
District 2	1	776,306	776,292	14	0.002%
District 3	1	776,310	776,292	18	0.002%
District 4	1	776,276	776,292	-16	-0.002%
District 5	1	776,331	776,292	39	0.005%
District 6	1	776,257	776,292	-35	-0.005%
Grand Total:	6	4,657,757	4,657,752		

Ideal Population Per Member:	776292	
Number of Districts for Plan Type:	6	
Range of District Populations:	776,257	to
		776,331
Absolute Mean Deviation:	12	
Absolute Range:	-35	to
		39
Absolute Overall Range:	74	
Relative Mean Deviation:	0.00%	
Relative Range:	0.00%	to
		0.01%
Relative Overall Range:	0.01%	

<i>Ideal - Actual:</i>	-5
<i>Remainder:</i>	5
<i>Unassigned Population:</i>	0

District Summary

Plan: HFA SB121-6099 (Lyons)

	Total Population	VAP Total	Reg Total Dec 2025	Reg Dem Total Dec 2025	Reg Rep Total Dec 2025	Reg Other Total Dec 2025
District 1	776,277	589,374	454,245	104,136	217,717	132,392
	100.000%	100.000%	77.072%	22.925%	47.929%	29.146%
District 2	776,306	608,317	416,275	211,245	85,852	119,178
	100.000%	100.000%	68.431%	50.747%	20.624%	28.630%
District 3	776,310	587,238	426,736	120,913	190,991	114,832
	100.000%	100.000%	72.668%	28.334%	44.756%	26.909%
District 4	776,276	589,302	390,560	127,359	162,012	101,189
	100.000%	100.000%	66.275%	32.609%	41.482%	25.909%
District 5	776,331	594,294	406,981	140,573	172,231	94,177
	100.000%	100.000%	68.481%	34.540%	42.319%	23.140%
District 6	776,257	602,023	415,476	186,857	125,270	103,349
	100.000%	100.000%	69.013%	44.974%	30.151%	24.875%
Grand Total	4,657,757	3,570,548	2,510,273	891,083	954,073	665,117
	100.000%	100.000%	70.305%	35.497%	38.007%	26.496%

District Parish Summary

Plan: HFA SB121-6099 (Lyons)

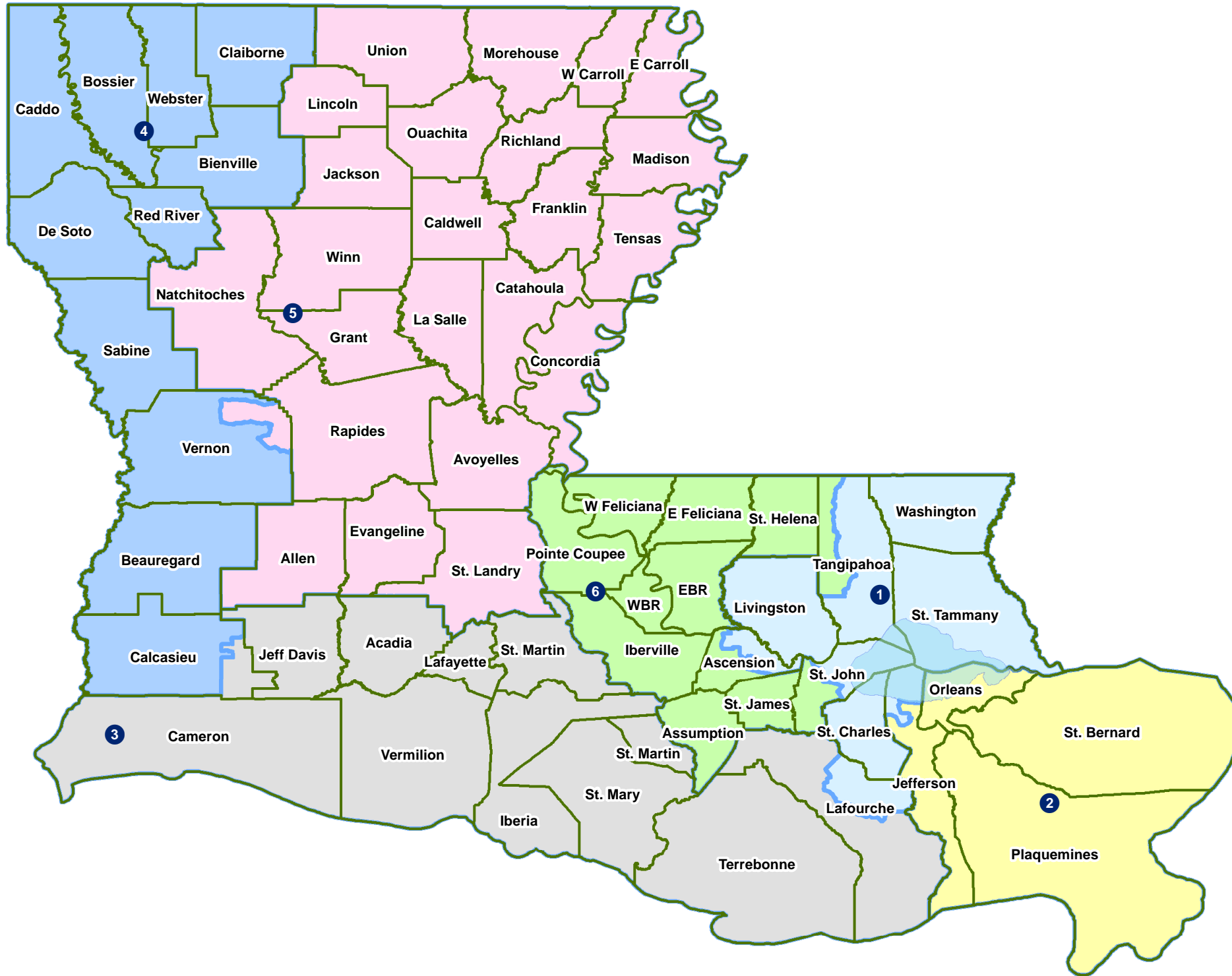
	Total Population	VAP Total	Reg Total Dec 2025	Reg Dem Total Dec 2025	Reg Rep Total Dec 2025	Reg Other Total Dec 2025
District 1						
*Ascension	66,556	48,113	39,264	8,720	19,029	11,515
*Jefferson	115,751	91,642	62,439	18,252	24,660	19,527
*Lafourche	7,806	5,919	3,807	982	1,828	997
Livingston	142,282	105,141	80,500	13,540	44,448	22,512
St. Charles	52,549	39,541	31,681	10,028	13,124	8,529
*St. John the Baptist	5,570	4,235	3,100	1,527	771	802
St. Tammany	264,570	202,228	168,850	34,289	83,147	51,414
*Tangipahoa	75,730	57,604	40,557	8,556	20,873	11,128
Washington	45,463	34,951	24,047	8,242	9,837	5,968
District 1	776,277	589,374	454,245	104,136	217,717	132,392
	100.000%	100.000%	77.072%	22.925%	47.929%	29.146%
District 2						
*Jefferson	325,030	253,012	164,380	61,570	52,882	49,928
Orleans	383,997	306,196	217,559	137,839	21,267	58,453
Plaquemines	23,515	17,334	12,130	3,924	4,971	3,235
St. Bernard	43,764	31,775	22,206	7,912	6,732	7,562
District 2	776,306	608,317	416,275	211,245	85,852	119,178
	100.000%	100.000%	68.431%	50.747%	20.624%	28.630%
District 3						
Acadia	57,576	42,943	33,583	9,481	16,401	7,701
*Calcasieu	11,322	8,090	5,837	1,536	2,717	1,584
Cameron	5,617	4,358	3,924	844	2,118	962
Iberia	69,929	52,791	36,944	12,313	15,184	9,447
Jefferson Davis	32,250	24,039	18,329	4,957	8,478	4,894
Lafayette	241,753	183,875	138,622	38,312	60,999	39,311
*Lafourche	89,751	68,700	48,531	12,508	22,589	13,434
St. Martin	51,767	39,404	31,057	10,762	12,880	7,415
St. Mary	49,406	37,521	26,695	9,267	9,994	7,434
Terrebonne	109,580	82,505	50,552	12,325	24,080	14,147
Vermilion	57,359	43,012	32,662	8,608	15,551	8,503
District 3	776,310	587,238	426,736	120,913	190,991	114,832
	100.000%	100.000%	72.668%	28.334%	44.756%	26.909%
District 4						
Beauregard	36,549	27,489	21,046	3,672	11,362	6,012
Bienville	12,981	10,073	7,942	3,498	2,889	1,555
Bossier	128,746	95,876	64,006	14,484	31,775	17,747
Caddo	237,848	182,407	119,564	52,437	37,457	29,670
*Calcasieu	205,463	155,076	97,505	28,854	41,678	26,973
Claiborne	14,170	11,507	7,439	2,884	2,826	1,729
De Soto	26,812	20,440	17,070	5,932	7,395	3,743
Red River	7,620	5,714	4,877	2,218	1,747	912
Sabine	22,155	17,064	12,460	3,010	6,599	2,851
*Vernon	46,965	34,903	19,024	3,838	9,824	5,362
Webster	36,967	28,753	19,627	6,532	8,460	4,635
District 4	776,276	589,302	390,560	127,359	162,012	101,189
	100.000%	100.000%	66.275%	32.609%	41.482%	25.909%
District 5						
Allen	22,750	17,510	10,797	3,362	5,053	2,382
Avoyelles	39,693	30,578	19,578	7,487	7,622	4,469
Caldwell	9,645	7,478	5,381	1,214	2,944	1,223
Catahoula	8,906	6,951	5,626	1,981	2,445	1,200
Concordia	18,687	14,217	9,841	4,059	3,753	2,029
East Carroll	7,459	5,901	3,106	1,880	682	544
Evangeline	32,350	24,408	18,176	7,093	7,463	3,620
Franklin	19,774	15,028	11,061	3,534	5,395	2,132
Grant	22,169	17,527	11,346	2,136	6,269	2,941
Jackson	15,031	11,783	8,696	2,713	4,187	1,796
La Salle	14,791	11,563	7,863	1,383	4,887	1,593
Lincoln	48,396	38,655	21,272	6,783	9,161	5,328
Madison	10,017	7,435	5,394	2,855	1,377	1,162
Morehouse	25,629	20,062	13,316	5,563	4,880	2,873
Natchitoches	37,515	29,349	19,037	7,518	6,812	4,707
Ouachita	160,368	120,200	80,532	26,315	35,088	19,129
Rapides	130,023	98,792	66,219	20,448	28,894	16,877
Richland	20,043	15,383	11,325	3,695	5,132	2,498
St. Landry	82,540	61,811	49,381	22,153	15,918	11,310
Tensas	4,147	3,235	3,024	1,719	828	477
Union	21,107	16,632	12,695	3,322	6,653	2,720
*Vernon	1,785	1,358	1,071	147	673	251

District Parish Summary

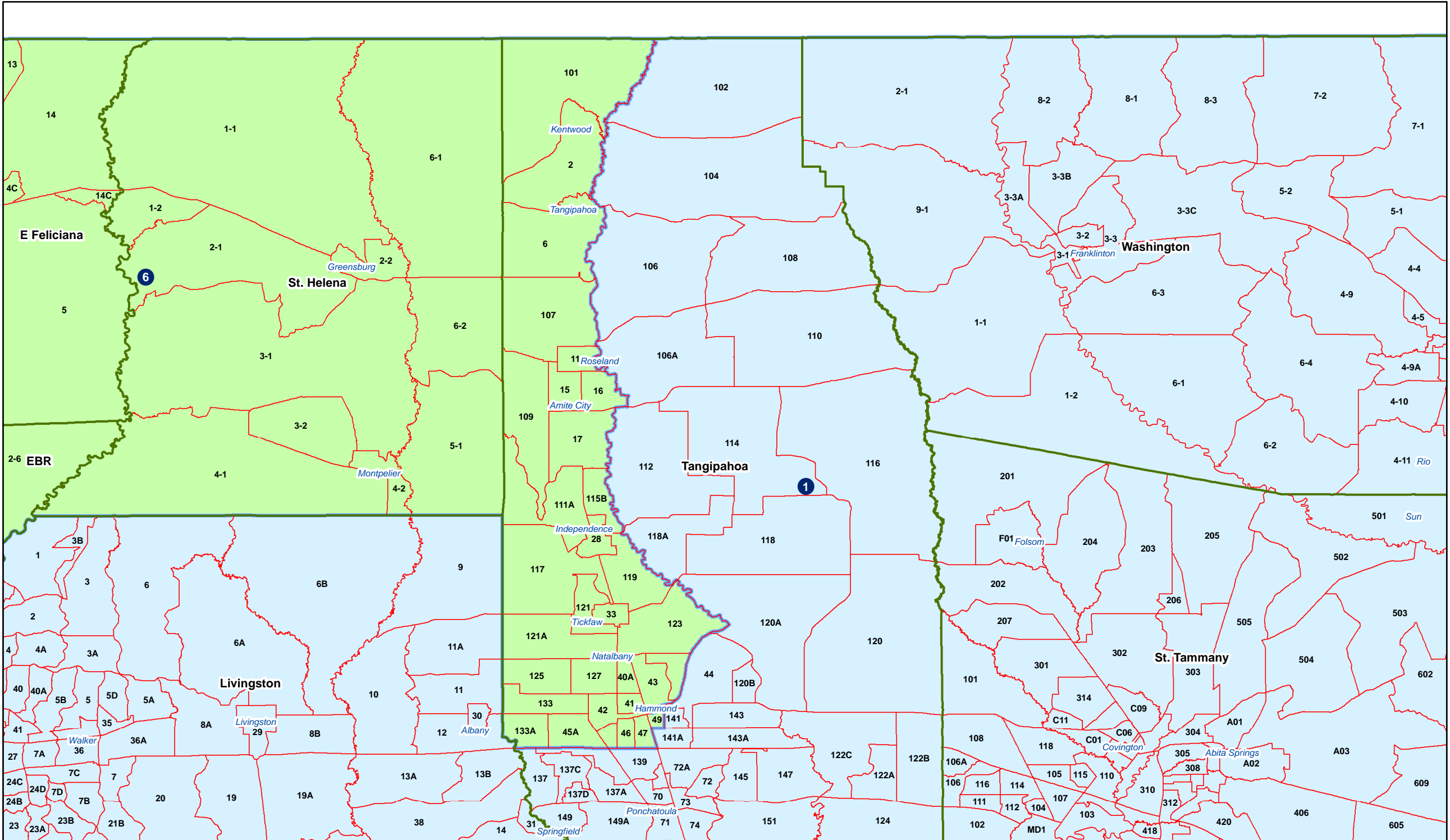
Plan: HFA SB121-6099 (Lyons)

	Total Population	VAP Total	Reg Total Dec 2025	Reg Dem Total Dec 2025	Reg Rep Total Dec 2025	Reg Other Total Dec 2025
District 5						
West Carroll	9,751	7,532	5,144	1,069	2,963	1,112
Winn	13,755	10,906	7,100	2,144	3,152	1,804
District 5	776,331	594,294	406,981	140,573	172,231	94,177
	100.000%	100.000%	68.481%	34.540%	42.319%	23.140%
District 6						
*Ascension	59,944	43,844	35,845	13,467	13,175	9,203
Assumption	21,039	16,616	12,187	5,514	4,217	2,456
East Baton Rouge	456,781	355,612	237,248	104,263	70,296	62,689
East Feliciana	19,539	16,183	12,351	4,876	4,703	2,772
Iberville	30,241	24,086	17,544	9,368	4,514	3,662
Pointe Coupee	20,758	16,250	13,201	5,858	4,426	2,917
St. Helena	10,920	8,463	7,499	4,179	1,984	1,336
St. James	20,192	15,505	13,459	7,633	3,537	2,289
*St. John the Baptist	36,907	28,268	21,599	13,038	3,510	5,051
*Tangipahoa	57,427	43,887	21,384	9,343	6,636	5,405
West Baton Rouge	27,199	20,526	15,696	6,850	5,007	3,839
West Feliciana	15,310	12,783	7,463	2,468	3,265	1,730
District 6	776,257	602,023	415,476	186,857	125,270	103,349
	100.000%	100.000%	69.013%	44.974%	30.151%	24.875%
Grand Total	4,657,757	3,570,548	2,510,273	891,083	954,073	665,117
	100.000%	100.000%	70.305%	35.497%	38.007%	26.496%

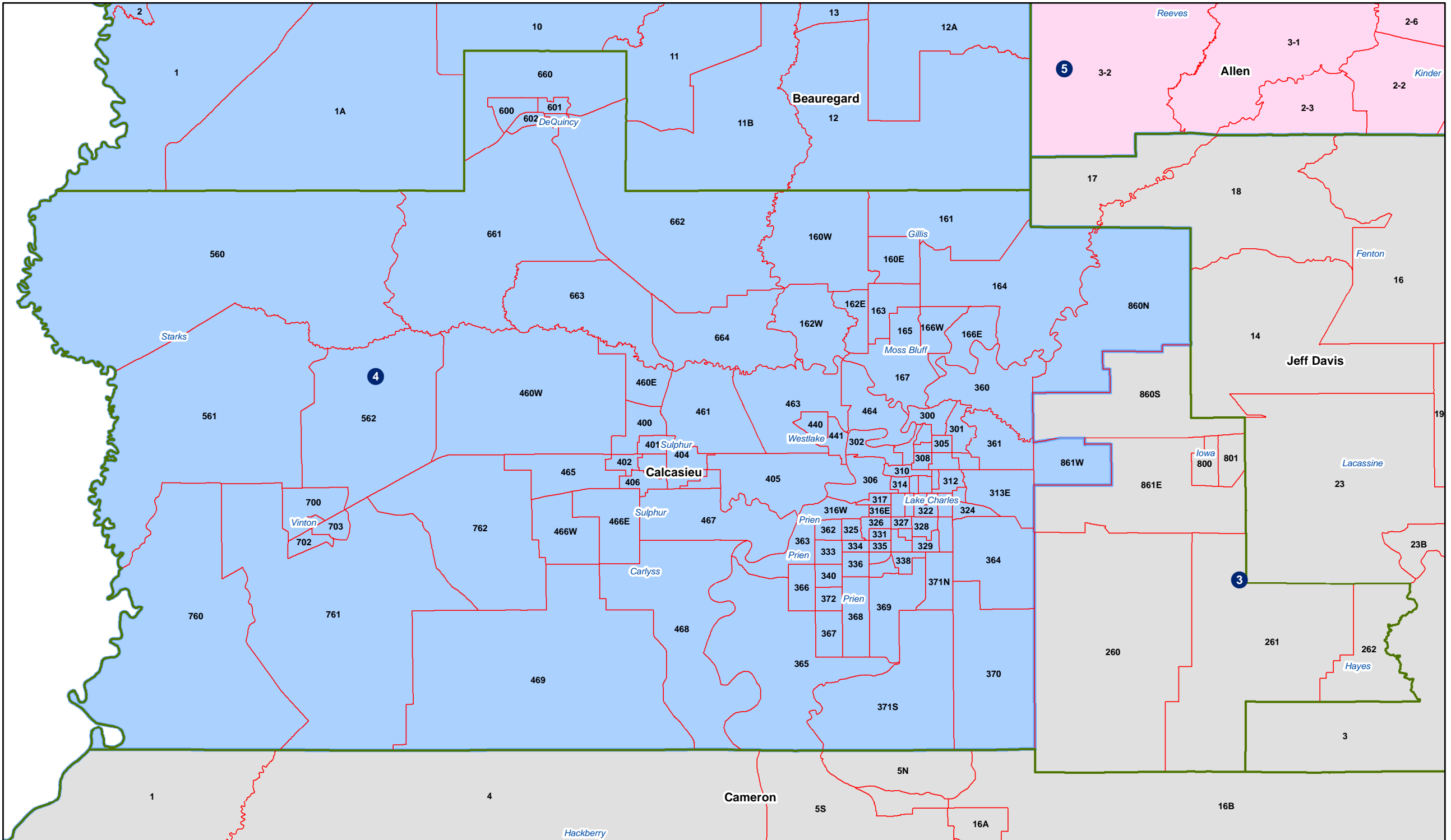
Congress - Statewide - HFA SB121 - 6099 (Lyons)



Congress - Tangipahoa - HFA SB121 - 6099 (Lyons)



Congress - Calcasieu - HFA SB121 - 6099 (Lyons)



Congress - Vernon - HFA SB121 - 6099 (Lyons)

