

SENATE BILL NO. 121

BY SENATOR MORRIS

1 AN ACT

2 To enact R.S. 18:1276 and to repeal R.S. 18:1276.1, relative to congressional districts; to
3 provide for the redistricting of Louisiana's congressional districts; to provide with
4 respect to positions and offices, other than congressional, which are based upon
5 congressional districts; to provide for effectiveness; and to provide for related
6 matters.

7 Be it enacted by the Legislature of Louisiana:

8 Section 1. R.S. 18:1276 is hereby enacted to read as follows:

9 **§1276. Congressional districts**

10 **Louisiana shall be divided into six congressional districts, and the**
11 **qualified electors of each district shall elect one representative to the United**
12 **States House of Representatives. The districts shall be composed as follows:**

13 **(1) District 1 is composed of Precincts 1, 2, 3, 4, 5, 7, 8, 9, 10, 11, 12, 13,**
14 **14, 15, 16, 17, 18, 19, 20, 21, 22, 23, 24, 25, 26, 27, 28, 29, 30, 31, 32, 33, 34, 35, 36,**
15 **37, 38, 39, 40, 41, 42, 43, 44, 45, 46, 51, 52, 53, 54, 55, 56, 57, 58, 59, 60, 61, 62, 63,**
16 **64, 65, 66, 68, 69, 70, 71, 72, 73, 74, 75, 76, 77, 78, 79, 80, 81, 82, 83, 84, 85, 86, 87,**
17 **88, 89, 90, 91, 92, 93, 94, 95, 96, 97, 98, 99, 100, 101, 102, 103, 105, 106, 117, 118,**
18 **119, 120, 121, 122, 123, 124, 125A, 125B, 126, 127, 128, 129, 130, 132, 134, 136,**
19 **192, 198, 199, 203, 246, 247, 248, 1-GI, 1-H, 2-H, 3-H, 4-H, 6-H, 7-H, 8-H, 9-H,**
20 **1-K, 2-K, 3-K, 4-K, 5-K, 6-KA, 6-KB, 7-KA, 7-KB, 8-K, 9-K, 10-K, 11-K, 12-K,**
21 **17-K, 19-K, 20-K, 25-K, 27-K, 34-K, 35-K, and 1-L of Jefferson Parish;**
22 **Precincts 3-2, 3-4, 3-5, 3-6, 3-7, 4-1, 4-3, 4-4, 4-5, 4-6, 6-3, 7-2, 7-3, 7-4, 8-1, 9-1,**
23 **9-2, 10-1, 10-2, 10-3, 10-4, 10-6, 10-8, 10-9, 10-10, 10-11, 10-12, 10-13, 10-14,**
24 **10-15, 10-16, and 11-1 of Lafourche Parish; Precincts 3-19, 3-20, 4-7, 4-8, 4-9,**
25 **4-11, 4-14, 4-15, 4-17, 4-17A, 4-18, 4-20, 4-21, 4-22, 4-23, 5-10, 5-11, 5-12, 5-13,**
26 **5-15, 5-16, 5-17, 5-18, 6-7, 6-8, 6-9, 7-41, 7-42, 9-45A, 14-4, 14-8, 14-9, 14-10,**
27 **14-11, 14-12, 14-13A, 14-14, 14-15, 14-16, 14-17, 14-18A, 14-19, 14-21, 14-25,**

1 16-1, 16-1A, 16-2, 16-3, 16-4, 16-8, 17-1, 17-2, 17-17, 17-18, 17-18A, 17-19, and
 2 17-20 of Orleans Parish; Plaquemines Parish; Precincts 33, 34, 41, 42, 42A, 43,
 3 44, 45, 46, 50, 51, 52, 53, 54, and 55 of St. Bernard Parish; St. Tammany Parish;
 4 Precincts 70, 70A, 71, 72, 72A, 73, 74, 120, 122A, 122B, 122C, 124, 137, 137A,
 5 137C, 137D, 145, 147, 149, 149A, and 151 of Tangipahoa Parish; and Precincts
 6 10, 11, 12, 14, 15, 16, 17, 18, 19, 20, 23, 25, 27, 28, 29, 31, 33, 34, 35, 37, 38, 39, 41,
 7 42, 43, 45, 48, 49, 51, 52, 53, 55, 56, 57, 59, 60, 62, 63, 68, 69, 71, 72, 81, 83, 84, 85,
 8 87, 88, 90, 94, 95, 100, and 110 of Terrebonne Parish.

9 (2) District 2 is composed of Precincts 45, 47, 48, 50, 51, 52, 53, 54, 55,
 10 and 57 of Ascension Parish; Precincts 1-1, 1-2, 1-3, 1-4, 1-5, 1-6, 1-10, 1-11, 1-13,
 11 1-14, 1-15, 1-16, 1-18, 1-19, 1-21, 1-22, 1-23, 1-24, 1-25, 1-26, 1-27, 1-28, 1-29,
 12 1-30, 1-31, 1-32, 1-36, 1-38, 1-45, 1-50, 1-51, 1-58, 1-61, 1-62, 1-63, 1-67, 1-77,
 13 1-84, 1-85, 1-86, 1-91, 1-92, 1-93, 1-94, 1-95, 1-100, 1-101, 1-104, 2-1, 2-2, 2-9,
 14 2-10, 2-11, 2-12, 2-16, 2-22, 2-23, 2-25, 2-27, and 2-30 of East Baton Rouge
 15 Parish; Precincts 1, 3, 7, 9, 10, 10B, 11, 12, 13, 14, 14A, 15, 16, 18, 19, 20, 21, and
 16 22 of Iberville Parish; Precincts 104, 108, 115, 116, 131, 133, 138, 150A, 150B,
 17 151, 152, 153, 154, 155, 156, 157A, 170, 171, 172, 173, 174, 175, 176, 177, 178,
 18 179A, 179B, 180, 181, 182, 183, 184, 185A, 185B, 187, 188, 189, 190, 191, 193A,
 19 193B, 194A, 194B, 195, 196, 197A, 197B, 200, 201, 202, 204, 205, 210, 211, 212,
 20 213A, 213B, 213C, 214A, 214B, 215, 216A, 216B, 217, 225, 226, 227, 228, 229,
 21 230, 231, 232A, 232B, 234, 235, 236, 237, 238A, 238B, 1-G, 2-G, 3-G, 4-G, 5-G,
 22 6-G, 7-G, 8-G, 9-G, 10-G, 11-G, 12-G, 13-G, 13-KA, 13-KB, 14-K, 15-K, 16-K,
 23 21-K, 22-K, 23-K, 24-K, 26-K, 28-K, 29-K, 30-K, 31-K, 33-K, 1-W, 3-W, 4-W,
 24 5-W, 6-W, and 7-W of Jefferson Parish; Precincts 1-1, 1-2, 1-5, 1-6, 2-1, 2-2, 2-4,
 25 2-6, 2-7, 3-1, 3-8, 3-9, 3-12, 3-14, 3-15, 3-18, 4-2, 4-3, 4-6, 5-1, 5-2, 5-3, 5-5, 5-7,
 26 5-8, 5-9, 6-1, 6-2, 6-4, 6-6, 7-1, 7-2, 7-4, 7-5, 7-6, 7-7, 7-8, 7-9A, 7-10, 7-11, 7-12,
 27 7-13, 7-14, 7-15, 7-16, 7-17, 7-18, 7-19, 7-20, 7-21, 7-23, 7-24, 7-25, 7-25A, 7-26,
 28 7-27, 7-27B, 7-28, 7-28A, 7-29, 7-30, 7-32, 7-33, 7-35, 7-37, 7-37A, 7-40, 8-1, 8-2,
 29 8-4, 8-6, 8-7, 8-8, 8-9, 8-12, 8-13, 8-14, 8-15, 8-19, 8-20, 8-21, 8-22, 8-23, 8-24,
 30 8-25, 8-26, 8-27, 8-28, 8-30, 9-1, 9-3, 9-4, 9-5, 9-6, 9-7, 9-8, 9-9, 9-10, 9-11, 9-12,

1 9-13, 9-14, 9-15, 9-16, 9-17, 9-19, 9-21, 9-23, 9-25, 9-26, 9-28, 9-28C, 9-29, 9-30,
 2 9-30A, 9-31, 9-31A, 9-31B, 9-31D, 9-32, 9-33, 9-34A, 9-35, 9-35A, 9-36, 9-36B,
 3 9-37, 9-38, 9-38A, 9-39, 9-39B, 9-40, 9-40A, 9-40C, 9-41, 9-41A, 9-41B, 9-41C,
 4 9-41D, 9-42, 9-42C, 9-43A, 9-43B, 9-43C, 9-43E, 9-43F, 9-43G, 9-43H, 9-43I,
 5 9-43J, 9-43K, 9-43L, 9-43M, 9-43N, 9-44, 9-44A, 9-44B, 9-44D, 9-44E, 9-44F,
 6 9-44G, 9-44I, 9-44J, 9-44L, 9-44M, 9-44N, 9-44O, 9-44P, 9-44Q, 9-45, 10-3, 10-6,
 7 10-7, 10-8, 10-9, 10-11, 10-12, 10-13, 10-14, 11-2, 11-3, 11-4, 11-5, 11-8, 11-9,
 8 11-10, 11-11, 11-12, 11-13, 11-14, 11-17, 12-1, 12-2, 12-3, 12-4, 12-5, 12-6, 12-7,
 9 12-9, 12-10, 12-11, 12-12, 12-13, 12-14, 12-16, 12-17, 12-19, 13-1, 13-2, 13-3, 13-4,
 10 13-5, 13-6, 13-7, 13-8, 13-9, 13-10, 13-11, 13-12, 13-13, 13-14, 13-15, 13-16, 14-1,
 11 14-2, 14-3, 14-5, 14-6, 14-7, 14-20, 14-23, 14-24A, 14-26, 15-1, 15-2, 15-3, 15-5,
 12 15-6, 15-8, 15-9, 15-10, 15-11, 15-12, 15-12A, 15-13, 15-13A, 15-13B, 15-14,
 13 15-14A, 15-14B, 15-14C, 15-14D, 15-14E, 15-14F, 15-14G, 15-15, 15-15A,
 14 15-15B, 15-16, 15-17, 15-17A, 15-17B, 15-18, 15-18A, 15-18B, 15-18C, 15-18D,
 15 15-18E, 15-18F, 15-19, 15-19A, 15-19B, 15-19C, 16-5, 16-6, 16-7, 16-9, 17-3, 17-4,
 16 17-5, 17-6, 17-7, 17-8, 17-9, 17-10, 17-11, 17-12, 17-13, 17-13A, 17-14, 17-15, and
 17 17-16 of Orleans Parish; Precincts 10, 11, 12, 13, 14, 15, 20, 21, 22, 23, 24, 25, 30,
 18 31, 32, and 40 of St. Bernard Parish; Precincts 1-1, 1-2, 1-3, 1-4, 1-5, 2-1, 2-3,
 19 2-4, 2-5, 4-1, 4-2, 4-3, 4-4, 4-5, 7-1, 7-2, 7-3, 7-4, and 7-5 of St. Charles Parish;
 20 St. James Parish; Precincts 1-1, 1-2, 1-3, 1-5, 2-5, 3-1, 3-2, 3-4, 3-7, 4-2, 4-3, 5-2,
 21 5-3, 6-1, 6-3, 6-4, 7-1, and 7-4 of St. John the Baptist Parish; and Precincts 1B,
 22 1C, 1D, 1E, 6, 7B, 8, 10, 13A, 14A, and 15 of West Baton Rouge Parish.
 23 **(3) District 3 is composed of Acadia Parish; Precincts 167, 260, 261, 262,**
 24 **300, 301, 302, 303, 304, 305, 306, 307, 308, 309E, 309W, 310, 311, 312, 313E,**
 25 **313W, 314, 315E, 315W, 316E, 316W, 317, 318, 319N, 319S, 320E, 320W, 321,**
 26 **322, 323, 324, 325, 326, 327, 328, 329, 330, 331, 332N, 332S, 333, 334, 335, 336,**
 27 **337, 338, 339, 340, 361, 362, 363, 364, 365, 366, 367, 368, 369, 370, 371N, 371S,**
 28 **372, 464, 800, 801, 861E, and 861W of Calcasieu Parish; Cameron Parish;**
 29 **Iberia Parish; Jefferson Davis Parish; Lafayette Parish; Precincts 7, 10, 10A,**
 30 **11B, 12, 13A, 14, 14A, 14B, 16, 16A, 17, 18, 18A, 18B, 19, 19A, 20B, 21, 21A, 22,**

1 22B, 23, 23A, 24, 24B, 25, 26, 26A, 27, 28, 29, 29A, 30, 30A, 30B, 31, 32, 32A, 33,
 2 33A, 34, 34A, 35, 36, 37, 37A, 38, 39, 39A, 40, 41, 41A, 42, 43, 44, 44A, 44B, 45,
 3 46, 47, 48, 49, 50, 50A, 51, 51A, and 52 of St. Landry Parish; Precincts 3, 4, 5,
 4 6, 7, 8, 9, 10, 11, 12, 13, 14, 15, 16, 17, 18, 19, 20, 21, 22, 23, 24, 25, 26, 27, 28, 29,
 5 30, 31, 32, 33, 34, 35, 36, 37, 38, 39, 40, 41, 42, and 43 of St. Martin Parish; St.
 6 Mary Parish; Precincts 1, 2, 5, 7, 8, 64, 67, 73, and 76 of Terrebonne Parish; and
 7 Vermilion Parish.

8 (4) District 4 is composed of Allen Parish; Beauregard Parish; Bienville
 9 Parish; Bossier Parish; Caddo Parish; Precincts 160E, 160W, 161, 162E, 162W,
 10 163, 164, 165, 166E, 166W, 360, 400, 401, 402, 403, 404, 405, 406, 407, 408, 440,
 11 441, 460E, 460W, 461, 463, 465, 466E, 466W, 467, 468, 469, 560, 561, 562, 600,
 12 601, 602, 603, 660, 661, 662, 663, 664, 700, 701, 702, 703, 760, 761, 762, 860N,
 13 and 860S of Calcasieu Parish; Claiborne Parish; De Soto Parish; Evangeline
 14 Parish; Natchitoches Parish; Red River Parish; Sabine Parish; Union Parish;
 15 Vernon Parish; and Webster Parish.

16 (5) District 5 is composed of Avoyelles Parish; Caldwell Parish;
 17 Catahoula Parish; Concordia Parish; East Carroll Parish; East Feliciana
 18 Parish; Franklin Parish; Grant Parish; Jackson Parish; La Salle Parish;
 19 Lincoln Parish; Madison Parish; Morehouse Parish; Ouachita Parish; Rapides
 20 Parish; Richland Parish; St. Helena Parish; Precincts 1, 1A, 1B, 1C, 1D, 2, 2A,
 21 2B, 2C, 3, 4, 4A, 4B, 5, 6, 7A, 8, 9, 9A, 11, 13, 15, and 20 of St. Landry Parish;
 22 Precincts 2, 6, 11, 15, 16, 17, 28, 33, 40A, 41, 42, 43, 44, 45A, 45B, 46, 47, 49, 101,
 23 102, 104, 106, 106A, 107, 108, 109, 110, 111A, 112, 114, 115B, 116, 117, 118,
 24 118A, 119, 120A, 120B, 121, 121A, 123, 125, 127, 129A, 133, 133A, 137B, 139,
 25 141, 141A, 143, and 143A of Tangipahoa Parish; Tensas Parish; Washington
 26 Parish; West Carroll Parish; West Feliciana Parish; and Winn Parish.

27 (6) District 6 is composed of Precincts 1, 2, 3, 4, 5, 6, 7, 8, 9, 10, 11, 12, 13,
 28 14, 15, 16, 17, 18, 19, 20, 21, 22, 23, 24, 25, 26, 27, 28, 30, 31, 32, 33, 34, 35, 36, 37,
 29 38, 39, 40, 41, 42, 43, 44, 58, 61, 62, 63, 64, 65, 66, 68, 69, 71, 72, 73, 76, 77, and
 30 78 of Ascension Parish; Assumption Parish; Precincts 1-7, 1-8, 1-9, 1-12, 1-20,

1-33, 1-34, 1-35, 1-37, 1-39, 1-40, 1-41, 1-42, 1-43, 1-44, 1-46, 1-47, 1-48, 1-49,
1-52, 1-53, 1-54, 1-55, 1-56, 1-57, 1-59, 1-60, 1-64, 1-65, 1-66, 1-69, 1-70, 1-71,
1-72, 1-73, 1-74, 1-75, 1-76, 1-78, 1-79, 1-80, 1-81, 1-82, 1-83, 1-87, 1-88, 1-89,
1-90, 1-96, 1-97, 1-98, 1-99, 1-102, 1-103, 1-105, 1-106, 1-107, 2-3, 2-4, 2-5, 2-6,
2-7, 2-8, 2-13, 2-14, 2-15, 2-17, 2-18, 2-19, 2-20, 2-21, 2-24, 2-26, 2-28, 2-29, 2-31,
2-32, 2-33, 2-34, 2-35, 2-36, 2-37, 2-38, 3-1, 3-2, 3-3, 3-4, 3-5, 3-6, 3-7, 3-8, 3-9,
3-10, 3-11, 3-12, 3-13, 3-14, 3-15, 3-16, 3-17, 3-18, 3-19, 3-20, 3-21, 3-22, 3-23,
3-24, 3-25, 3-26, 3-27, 3-28, 3-29, 3-30, 3-31, 3-32, 3-33, 3-34, 3-35, 3-36, 3-37,
3-38, 3-39, 3-40, 3-41, 3-42, 3-43, 3-44, 3-45, 3-46, 3-47, 3-48, 3-49, 3-50, 3-51,
3-52, 3-53, 3-54, 3-55, 3-56, 3-57, 3-58, 3-59, 3-60, 3-61, 3-62, 3-63, 3-64, 3-65,
3-66, 3-67, 3-68, 3-69, 3-70, 3-71, 3-72, 3-73, 3-74, 3-75, and 3-76 of East Baton
Rouge Parish; Precincts 4, 5, 6, 15A, 17, 24, 25, 26, 27, 28, 29, 31, and 32 of
Iberville Parish; Precincts 1-1, 1-2, 1-3, 1-4, 1-5, 1-6, 2-1, 2-1A, 2-2, 2-3, 2-5, 2-6,
2-7, 2-8, 2-9, 2-10, 2-11, 2-12, 2-13, 2-14, 2-15, 2-16, 3-1, 3-3, 4-2, 5-1, 5-1A, 5-2,
5-3, 6-1, 6-2, 6-4, 6-5, 7-1, 11-2, 11-3, 11-4, and 11-5 of Lafourche Parish;
Livingston Parish; Pointe Coupee Parish; Precincts 1-6, 2-6, 3-1, 3-2, 3-3, 5-1,
5-3, 5-4, 5-5, 6-1, 6-2, 6-3, 6-4, and 6-6 of St. Charles Parish; Precincts 1-4, 1-6,
1-7, 2-1, 2-2, 2-3, 2-4, 3-3, 4-1, 4-4, 4-5, 5-1, 5-4, 5-5, 6-2, 6-5, 7-2, and 7-3 of St.
John the Baptist Parish; Precincts 1 and 2 of St. Martin Parish; and Precincts
1A, 2A, 2B, 3, 4A, 4B, 5, 7A, 9, 13B, 14B, 16, 17, 18, 19, 20, 21, and 22 of West
Baton Rouge Parish.

Section 2. R.S. 18:1276.1 is hereby repealed.

Section 3.(A) The precincts referenced in this Act are those contained in the file
 named "2026 Precinct Shapefiles (1-27-2026)" available on the website of the Legislature
 of Louisiana on the effective date of this Section. The 2026 Precinct Shapefiles are based
 upon those Voting Districts (VTDs) contained in the 2020 Census Redistricting TIGER/Line
 Shapefiles for the State of Louisiana as those files have been modified and validated through
 the data verification program of the Louisiana Senate and the Louisiana House of
 Representatives to represent precinct changes submitted through January 27, 2026, to the
 Legislature of Louisiana by parish governing authorities pursuant to the provisions of R.S.

1 18:532 and 532.1.

2 (B) When a precinct referenced in this Act has been subdivided by action of the
3 parish governing authority on a nongeographic basis or subdivided by action of the parish
4 governing authority on a geographic basis in accordance with the provisions of R.S.
5 18:532.1, the enumeration in this Act of the general precinct designation shall include all
6 nongeographic and all geographic subdivisions thereof, however such subdivisions may be
7 designated.

8 (C) The territorial limits of the districts as provided in this Act shall continue in
9 effect until changed by law regardless of any subsequent change made to the precincts by
10 the parish governing authority.

11 Section 4. The provisions of this Act shall not reduce the term of office of any person
12 holding any position or office on the effective date of this Section for which the appointment
13 or election is based upon a congressional district as composed pursuant to R.S. 18:1276.1.
14 Any position or office that is filled by appointment or election based upon a congressional
15 district and that is to be filled after January 3, 2027, shall be appointed or elected from a
16 district as it is described in Section 1 of this Act.

17 Section 5.(A) Solely for the purposes of qualifying for election and the conduct of
18 the election of representatives to the United States Congress at the regularly scheduled
19 election for representatives to the congress in 2026, the provisions of Section 1 of this Act
20 shall become effective upon signature of this Act by the governor or, if not signed by the
21 governor, upon expiration of the time for bills to become law without signature by the
22 governor, as provided in Article III, Section 18 of the Constitution of Louisiana. If this Act
23 is vetoed by the governor and subsequently approved by the legislature, the provisions of
24 Section 1 of this Act shall become effective on the day following such approval for the
25 purposes established in this Subsection.

26 (B) For subsequent elections of representatives to the United States Congress and for
27 all other purposes, the provisions of Section 1 of this Act shall become effective at noon on
28 January 3, 2027.

29 (C) The provisions of Section 2 of this Act shall become effective at noon on January
30 3, 2027.

1 (D) The provisions of this Section and Sections 3 and 4 of this Act shall become
2 effective upon signature of this Act by the governor or, if not signed by the governor, upon
3 expiration of the time for bills to become law without signature by the governor, as provided
4 in Article III, Section 18 of the Constitution of Louisiana. If this Act is vetoed by the
5 governor and subsequently approved by the legislature, the provisions of this Section and
6 Sections 3 and 4 of this Act shall become effective on the day following such approval.

PRESIDENT OF THE SENATE

SPEAKER OF THE HOUSE OF REPRESENTATIVES

GOVERNOR OF THE STATE OF LOUISIANA

APPROVED: _____

Plan Statistics

Plan: Senate Bill 121 Enrolled

<u>Districts:</u>	<u># of Members</u>	<u>Actual Population</u>	<u>Ideal Population</u>	<u>Absolute Deviation</u>	<u>Relative Deviation</u>
District 1	1	776,249	776,292	-43	-0.006%
District 2	1	776,248	776,292	-44	-0.006%
District 3	1	776,355	776,292	63	0.008%
District 4	1	776,337	776,292	45	0.006%
District 5	1	776,285	776,292	-7	-0.001%
District 6	1	776,283	776,292	-9	-0.001%
Grand Total:	6	4,657,757	4,657,752		

Ideal Population Per Member:	776292		
Number of Districts for Plan Type:	6		
Range of District Populations:	776,248	to	776,355
Absolute Mean Deviation:	18		
Absolute Range:	-44	to	63
Absolute Overall Range:	107		
Relative Mean Deviation:	0.00%		
Relative Range:	-0.01%	to	0.01%
Relative Overall Range:	0.02%		

<i>Ideal - Actual:</i>	-5
<i>Remainder:</i>	5
<i>Unassigned Population:</i>	0

District Summary

Plan: Senate Bill 121 Enrolled

	Total Population	VAP Total	Reg Total Dec 2025	Reg Dem Total Dec 2025	Reg Rep Total Dec 2025	Reg Other Total Dec 2025
District 1	776,249	603,226	441,675	107,287	200,822	133,566
	100.000%	100.000%	73.219%	24.291%	45.468%	30.241%
District 2	776,248	598,884	409,951	249,323	54,153	106,475
	100.000%	100.000%	68.452%	60.818%	13.210%	25.973%
District 3	776,355	586,663	425,597	135,556	177,589	112,452
	100.000%	100.000%	72.545%	31.851%	41.727%	26.422%
District 4	776,337	590,468	401,517	128,949	171,412	101,156
	100.000%	100.000%	68.000%	32.115%	42.691%	25.193%
District 5	776,285	597,119	395,716	135,267	167,617	92,832
	100.000%	100.000%	66.271%	34.183%	42.358%	23.459%
District 6	776,283	594,188	435,817	134,701	182,480	118,636
	100.000%	100.000%	73.347%	30.908%	41.871%	27.222%
Grand Total	4,657,757	3,570,548	2,510,273	891,083	954,073	665,117
	100.000%	100.000%	70.305%	35.497%	38.007%	26.496%

District Parish Summary

Plan: Senate Bill 121 Enrolled

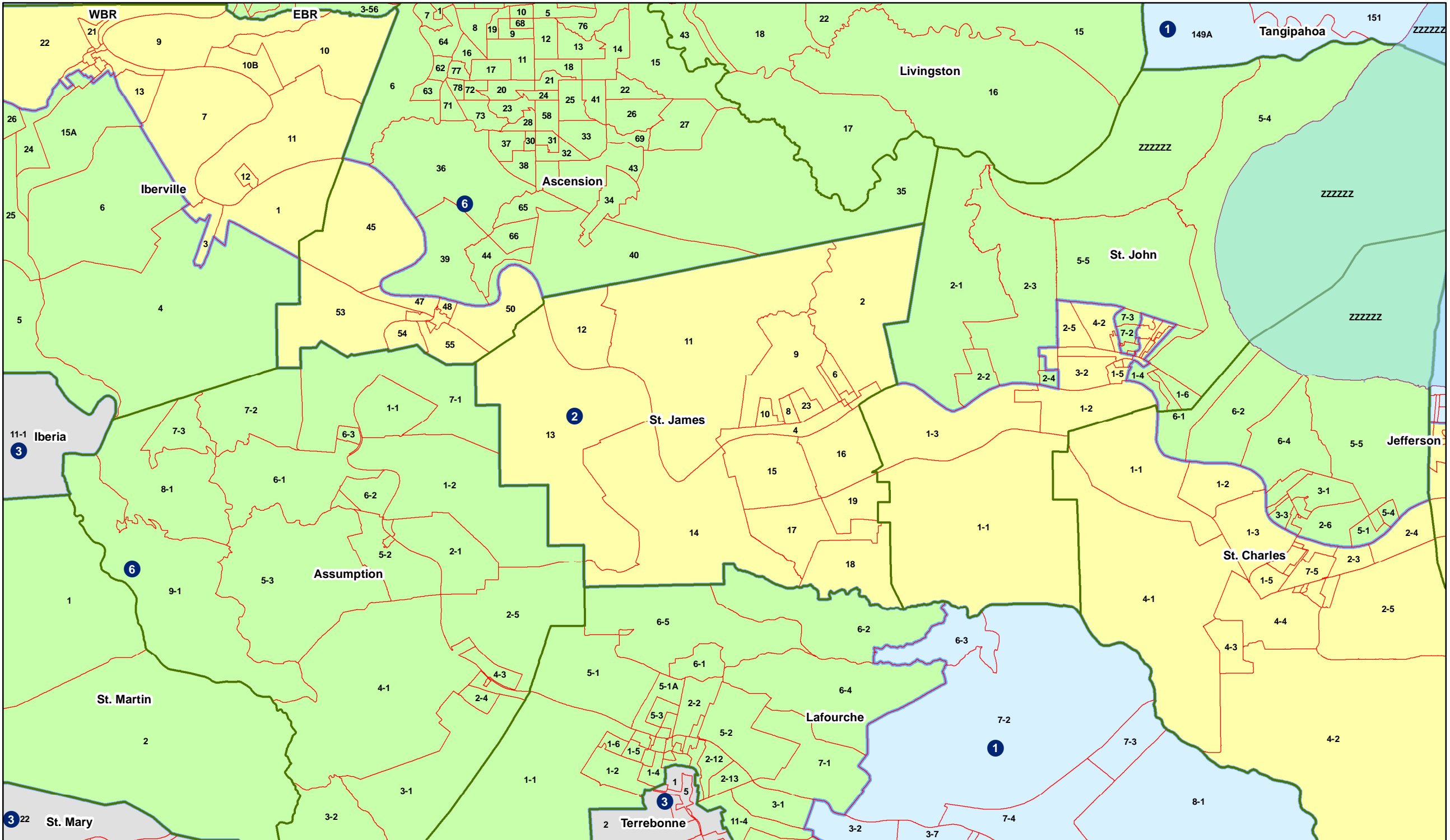
	Total Population	VAP Total	Reg Total Dec 2025	Reg Dem Total Dec 2025	Reg Rep Total Dec 2025	Reg Other Total Dec 2025
District 1						
*Jefferson	235,028	188,072	128,598	31,373	57,298	39,927
*Lafourche	43,870	33,582	22,192	5,902	10,194	6,096
*Orleans	56,988	47,510	33,746	13,741	8,955	11,050
Plaquemines	23,515	17,334	12,130	3,924	4,971	3,235
*St. Bernard	19,068	13,899	10,761	3,988	3,402	3,371
St. Tammany	264,570	202,228	168,850	34,289	83,147	51,414
*Tangipahoa	41,739	31,723	23,336	4,422	12,211	6,703
*Terrebonne	91,471	68,878	42,062	9,648	20,644	11,770
District 1	776,249	603,226	441,675	107,287	200,822	133,566
	100.000%	100.000%	73.219%	24.291%	45.468%	30.241%
District 2						
*Ascension	9,737	7,283	5,100	3,426	818	856
*East Baton Rouge	107,086	81,068	50,659	37,244	2,142	11,273
*Iberville	20,415	16,098	11,193	6,576	2,313	2,304
*Jefferson	205,753	156,582	98,221	48,449	20,244	29,528
*Orleans	327,009	258,686	183,813	124,098	12,312	47,403
*St. Bernard	24,696	17,876	11,445	3,924	3,330	4,191
*St. Charles	27,393	20,459	16,445	5,323	6,859	4,263
St. James	20,192	15,505	13,459	7,633	3,537	2,289
*St. John the Baptist	23,479	17,706	13,719	9,244	1,463	3,012
*West Baton Rouge	10,488	7,621	5,897	3,406	1,135	1,356
District 2	776,248	598,884	409,951	249,323	54,153	106,475
	100.000%	100.000%	68.452%	60.818%	13.210%	25.973%
District 3						
Acadia	57,576	42,943	33,583	9,481	16,401	7,701
*Calcasieu	126,768	96,181	56,656	21,388	19,971	15,297
Cameron	5,617	4,358	3,924	844	2,118	962
Iberia	69,929	52,791	36,944	12,313	15,184	9,447
Jefferson Davis	32,250	24,039	18,329	4,957	8,478	4,894
Lafayette	241,753	183,875	138,622	38,312	60,999	39,311
*St. Landry	67,189	50,066	39,454	17,106	13,047	9,301
*St. Martin	50,399	38,250	30,238	10,603	12,410	7,225
St. Mary	49,406	37,521	26,695	9,267	9,994	7,434
*Terrebonne	18,109	13,627	8,490	2,677	3,436	2,377
Vermilion	57,359	43,012	32,662	8,608	15,551	8,503
District 3	776,355	586,663	425,597	135,556	177,589	112,452
	100.000%	100.000%	72.545%	31.851%	41.727%	26.422%
District 4						
Allen	22,750	17,510	10,797	3,362	5,053	2,382
Beauregard	36,549	27,489	21,046	3,672	11,362	6,012
Bienville	12,981	10,073	7,942	3,498	2,889	1,555
Bossier	128,746	95,876	64,006	14,484	31,775	17,747
Caddo	237,848	182,407	119,564	52,437	37,457	29,670
*Calcasieu	90,017	66,985	46,686	9,002	24,424	13,260
Claiborne	14,170	11,507	7,439	2,884	2,826	1,729
De Soto	26,812	20,440	17,070	5,932	7,395	3,743
Evangeline	32,350	24,408	18,176	7,093	7,463	3,620
Natchitoches	37,515	29,349	19,037	7,518	6,812	4,707
Red River	7,620	5,714	4,877	2,218	1,747	912
Sabine	22,155	17,064	12,460	3,010	6,599	2,851
Union	21,107	16,632	12,695	3,322	6,653	2,720
Vernon	48,750	36,261	20,095	3,985	10,497	5,613
Webster	36,967	28,753	19,627	6,532	8,460	4,635
District 4	776,337	590,468	401,517	128,949	171,412	101,156
	100.000%	100.000%	68.000%	32.115%	42.691%	25.193%
District 5						
Avoyelles	39,693	30,578	19,578	7,487	7,622	4,469
Caldwell	9,645	7,478	5,381	1,214	2,944	1,223
Catahoula	8,906	6,951	5,626	1,981	2,445	1,200
Concordia	18,687	14,217	9,841	4,059	3,753	2,029
East Carroll	7,459	5,901	3,106	1,880	682	544
East Feliciana	19,539	16,183	12,351	4,876	4,703	2,772
Franklin	19,774	15,028	11,061	3,534	5,395	2,132
Grant	22,169	17,527	11,346	2,136	6,269	2,941
Jackson	15,031	11,783	8,696	2,713	4,187	1,796
La Salle	14,791	11,563	7,863	1,383	4,887	1,593
Lincoln	48,396	38,655	21,272	6,783	9,161	5,328
Madison	10,017	7,435	5,394	2,855	1,377	1,162
Morehouse	25,629	20,062	13,316	5,563	4,880	2,873

District Parish Summary

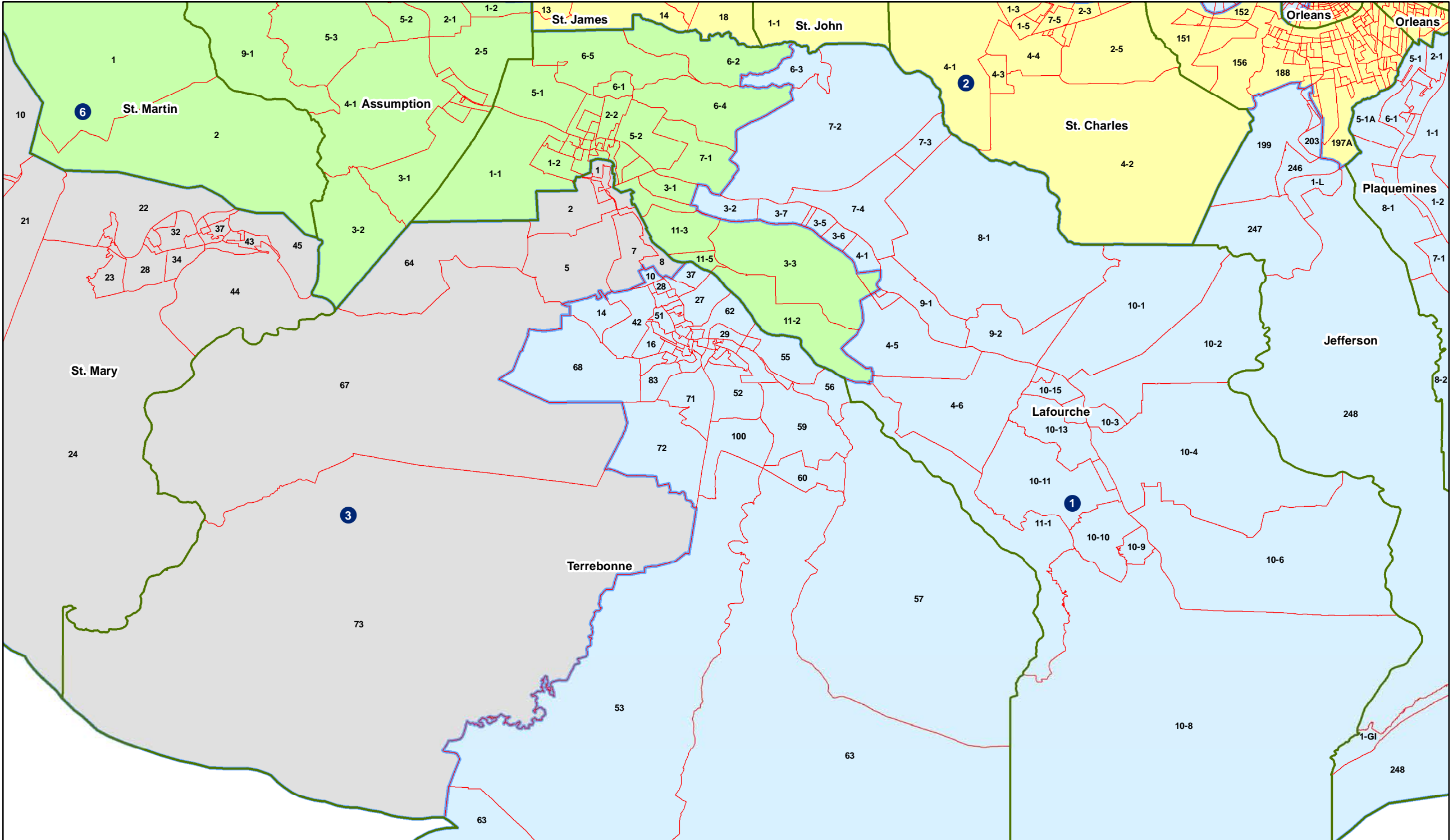
Plan: Senate Bill 121 Enrolled

	Total Population	VAP Total	Reg Total Dec 2025	Reg Dem Total Dec 2025	Reg Rep Total Dec 2025	Reg Other Total Dec 2025
District 5						
Ouachita	160,368	120,200	80,532	26,315	35,088	19,129
Rapides	130,023	98,792	66,219	20,448	28,894	16,877
Richland	20,043	15,383	11,325	3,695	5,132	2,498
St. Helena	10,920	8,463	7,499	4,179	1,984	1,336
*St. Landry	15,351	11,745	9,927	5,047	2,871	2,009
*Tangipahoa	91,418	69,768	38,605	13,477	15,298	9,830
Tensas	4,147	3,235	3,024	1,719	828	477
Washington	45,463	34,951	24,047	8,242	9,837	5,968
West Carroll	9,751	7,532	5,144	1,069	2,963	1,112
West Feliciana	15,310	12,783	7,463	2,468	3,265	1,730
Winn	13,755	10,906	7,100	2,144	3,152	1,804
District 5	776,285	597,119	395,716	135,267	167,617	92,832
	100.000%	100.000%	66.271%	34.183%	42.358%	23.459%
District 6						
*Ascension	116,763	84,674	70,009	18,761	31,386	19,862
Assumption	21,039	16,616	12,187	5,514	4,217	2,456
*East Baton Rouge	349,695	274,544	186,589	67,019	68,154	51,416
*Iberville	9,826	7,988	6,351	2,792	2,201	1,358
*Lafourche	53,687	41,037	30,146	7,588	14,223	8,335
Livingston	142,282	105,141	80,500	13,540	44,448	22,512
Pointe Coupee	20,758	16,250	13,201	5,858	4,426	2,917
*St. Charles	25,156	19,082	15,236	4,705	6,265	4,266
*St. John the Baptist	18,998	14,797	10,980	5,321	2,818	2,841
*St. Martin	1,368	1,154	819	159	470	190
*West Baton Rouge	16,711	12,905	9,799	3,444	3,872	2,483
District 6	776,283	594,188	435,817	134,701	182,480	118,636
	100.000%	100.000%	73.347%	30.908%	41.871%	27.222%
Grand Total	4,657,757	3,570,548	2,510,273	891,083	954,073	665,117
	100.000%	100.000%	70.305%	35.497%	38.007%	26.496%

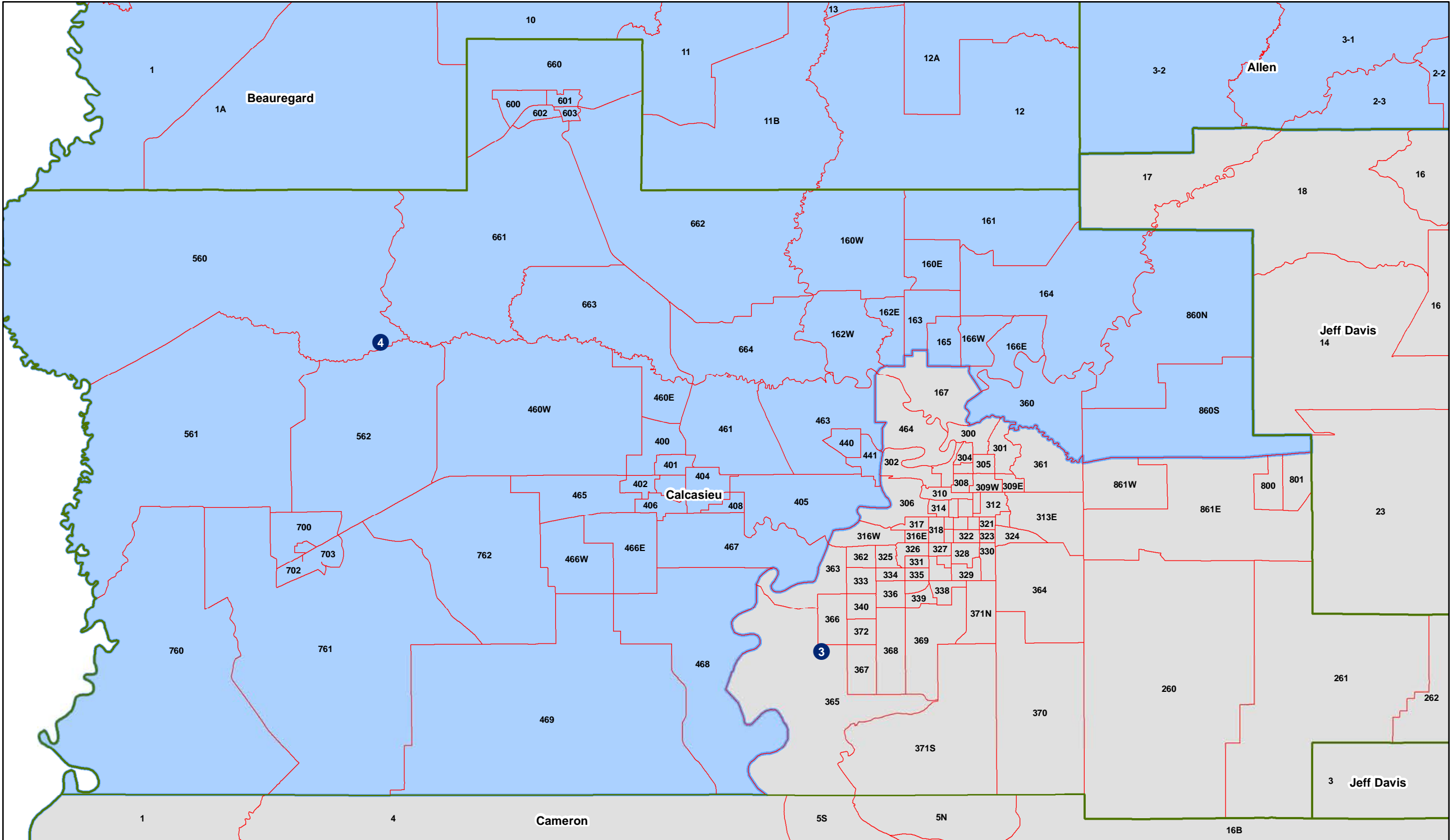
Congress - River Parishes - Senate Bill 121 Enrolled (2026RS)



Congress - Terrebonne/Lafourche - Senate Bill 121 Enrolled (2026RS)



Congress - Calcasieu - Senate Bill 121 Enrolled (2026RS)



Congress - St. Landry - Senate Bill 121 Enrolled (2026RS)

